

**RWE Renewables UK Dogger Bank  
South (West) Limited**

**RWE Renewables UK Dogger Bank  
South (East) Limited**

# **Dogger Bank South Offshore Wind Farms**

**Environmental Statement**

**Volume 7**

**Chapter 22 – Onshore Archeology and Cultural Heritage**

**Figure 22-1 to Figure 22-6 (Revision 2)**

**June 2025**

**Application Reference: 7.22.1**

**APFP Regulation: 5(2)(a)**

**Revision: 02**

**Unrestricted**

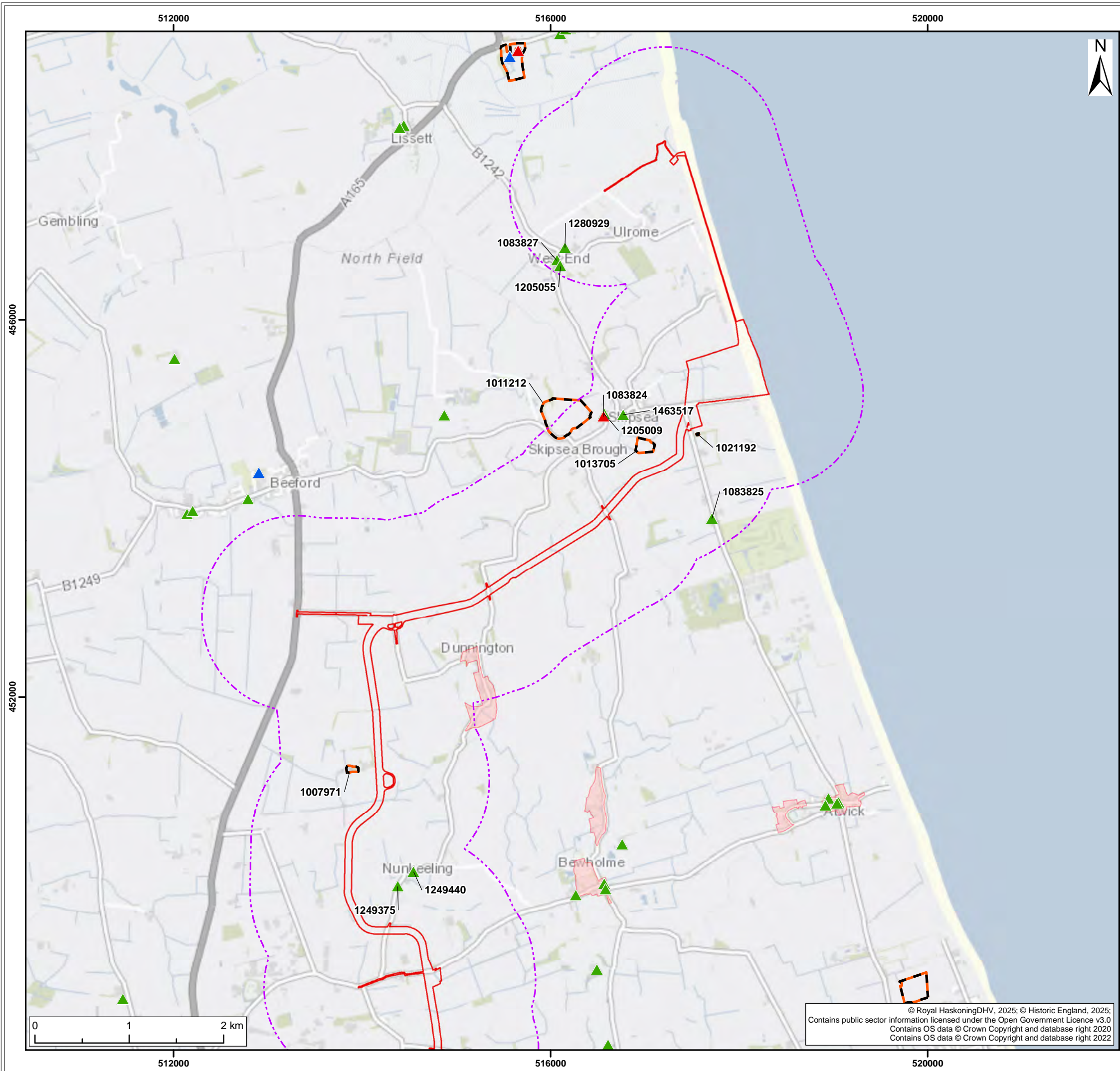
Company:	<b>RWE Renewables UK Dogger Bank South (West) Limited and RWE Renewables UK Dogger Bank South (East) Limited</b>	Asset:	<b>Development</b>		
Project:	<b>Dogger Bank South Offshore Wind Farms</b>	Sub Project/Package:	<b>Consents</b>		
Document Title or Description:	Environmental Statement – Chapter 22 – Figure 22-1 to Figure 22-6 (Revision 2)				
Document Number:	004300166-02	Contractor Reference Number:	PC2340-RHD-ON-ZZ-RP-Z-0105		
<p><i>COPYRIGHT © RWE Renewables UK Dogger Bank South (West) Limited and RWE Renewables UK Dogger Bank South (East) Limited. All rights reserved.</i></p> <p><i>This document is supplied on and subject to the terms and conditions of the Contractual Agreement relating to this work, under which this document has been supplied, in particular:</i></p> <p><b>LIABILITY</b></p> <p><i>In preparation of this document RWE Renewables UK Dogger Bank South (West) Limited and RWE Renewables UK Dogger Bank South (East) Limited has made reasonable efforts to ensure that the content is accurate, up to date and complete for the purpose for which it was contracted. RWE Renewables UK Dogger Bank South (West) Limited and RWE Renewables UK Dogger Bank South (East) Limited makes no warranty as to the accuracy or completeness of material supplied by the client or their agent.</i></p> <p><i>Other than any liability on RWE Renewables UK Dogger Bank South (West) Limited and RWE Renewables UK Dogger Bank South (East) Limited detailed in the contracts between the parties for this work RWE Renewables UK Dogger Bank South (West) Limited and RWE Renewables UK Dogger Bank South (East) Limited shall have no liability for any loss, damage, injury, claim, expense, cost or other consequence arising as a result of use or reliance upon any information contained in or omitted from this document.</i></p> <p><i>Any persons intending to use this document should satisfy themselves as to its applicability for their intended purpose.</i></p> <p><i>The user of this document has the obligation to employ safe working practices for any activities referred to and to adopt specific practices appropriate to local conditions.</i></p>					
<b>Rev No.</b>	<b>Date</b>	<b>Status/Reason for Issue</b>	<b>Author</b>	<b>Checked by</b>	<b>Approved by</b>
01	June 2024	Final for DCO Application	RHDHV	RWE	RWE
02	June 2025	Submission at Deadline 7	RHDHV	RWE	RWE

Revision Change Log			
Rev No.	Page	Section	Description
01	N/A	N/A	Submitted for DCO Application
02	N/A	All figures	Chapter 22 Figure 22-1 to Figure 22-6 has been updated at the request of the Examining Authority within the Rule 17 [PD-018] to accurately reflect the proposed development and contains all the updated information within the figures as a result of Project Change Request 2 – Onshore Substation Zone (document reference 10.53).
02	N/A	Figure 22-4 Figure 22-5	Figure 22-4 and 22-5 have been updated to reflect the latest geophysical survey data from October 2024, which was obtained after the DCO application was made in June 2024.
02	N/A	Figure 22-6	Figure 22-6 'Archaeological Trial Trenching Completed to Date' is an additional figure submitted to capture the updates in trial trenching since the DCO application was made in June 2024.









Legend:

- Onshore Development Area
- Designated Heritage Asset Study Area
- Scheduled Monuments
- Registered Parks and Gardens
- Conservation Areas

Listed Building Grade

- I
- II\*
- II

S4	P03	12/06/2025	Suitable for stage approval	SM	MJ	ND
S3	P02	25/01/2024	Suitable for review & comment	SB	MJ	ND
S2	P01	27/11/2023	Suitable for information	JH	SB	MJ
SUI	REV	DATE	DESCRIPTION	DRW	CHK	APR

Title:

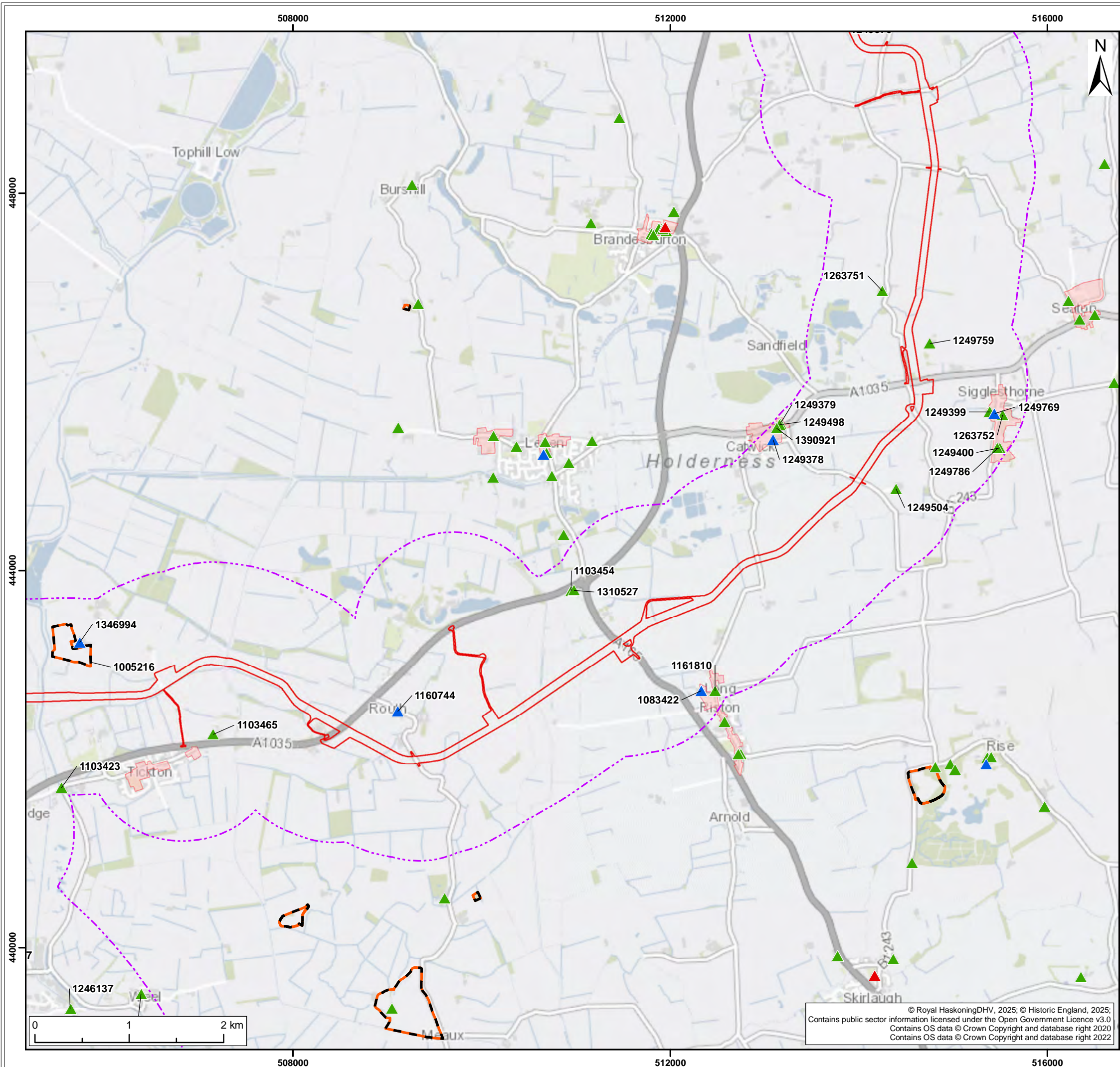
Location of the Designated Heritage Assets within Study Area

Figure: 22-2a	Drawing No: PC2340-RHD-ON-ZZ-DR-Z-0649		
Co-ordinate system: British National Grid		Page Size: A3	Scale: 1:40,000
Project:  Dogger Bank South Offshore Wind Farms		Report:  Environmental Statement	








© Royal HaskoningDHV, 2025; © Historic England, 2025;  
Contains public sector information licensed under the Open Government Licence v3.0  
Contains OS data © Crown Copyright and database right 2020  
Contains OS data © Crown Copyright and database right 2022






Legend:

-  Onshore Development Area
-  Designated Heritage Asset Study Area
-  Scheduled Monuments
-  Registered Parks and Gardens
-  Conservation Areas

Listed Building Grade

	I
	II*
	II

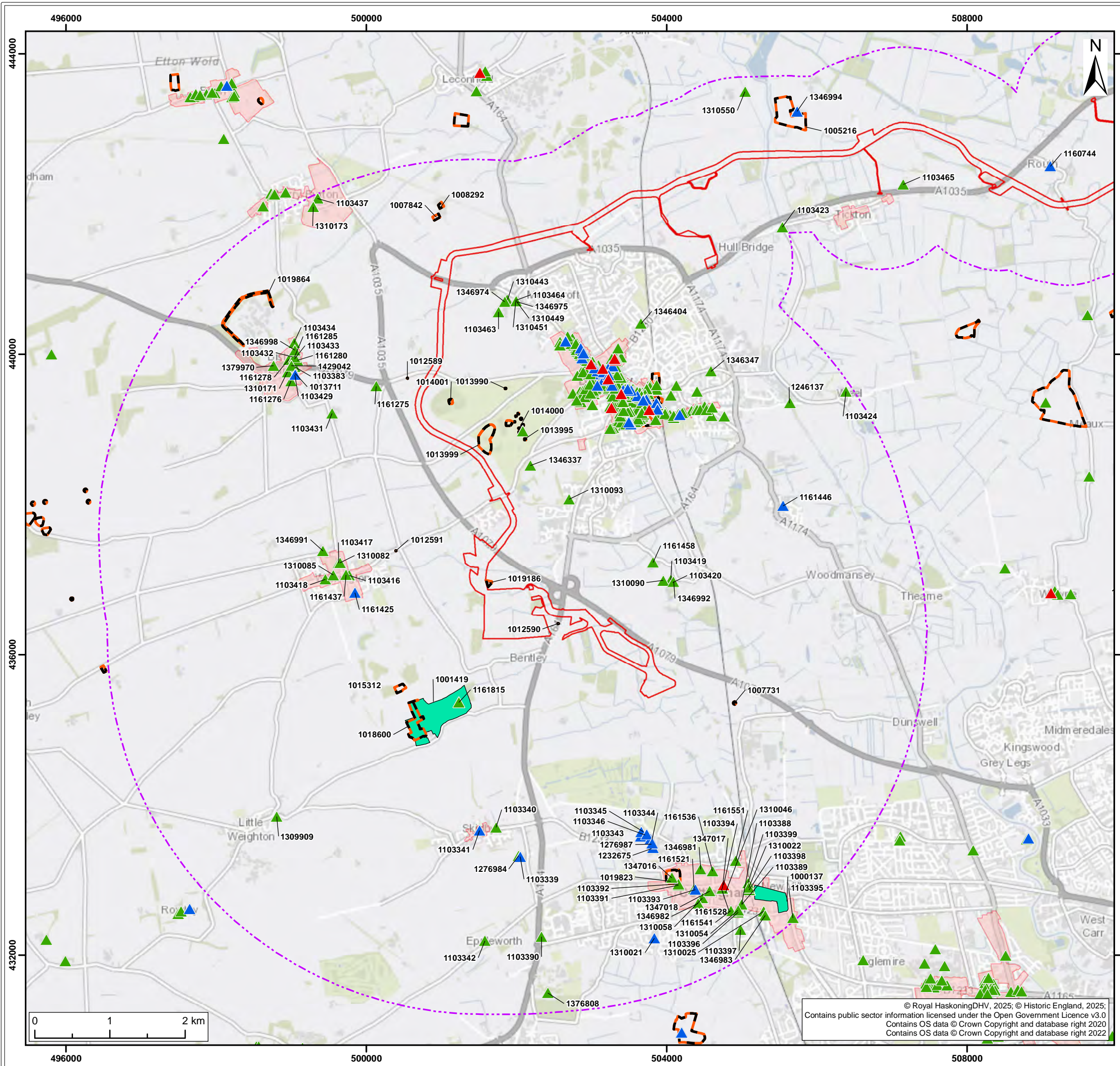
S4	P03	12/06/2025	Suitable for stage approval	SM	MJ	ND
S3	P02	25/01/2024	Suitable for review & comment	SB	MJ	ND
S2	P01	27/11/2023	Suitable for information	JH	SB	MJ
SUI	REV	DATE	DESCRIPTION	DRW	CHK	APR

<p>Title:</p> <p style="text-align: center;">Location of the Designated Heritage Assets within Study Area</p>
---

Figure: 22-2b	Drawing No: PC2340-RHD-ON-ZZ-DR-Z-0649		
Co-ordinate system: British National Grid		Page Size: A3	Scale: 1:40,000
Project:  Dogger Bank South Offshore Wind Farms		Report:  Environmental Statement	







Legend:

- Onshore Development Area
- Designated Heritage Asset Study Area
- Scheduled Monuments
- Registered Parks and Gardens
- Conservation Areas

Listed Building Grade

- I
- II\*
- II



S4	P03	12/06/2025	Suitable for stage approval	SM	MJ	ND
S3	P02	25/01/2024	Suitable for review & comment	SB	MJ	ND
S2	P01	27/11/2023	Suitable for information	JH	SB	MJ
SUI	REV	DATE	DESCRIPTION	DRW	CHK	APR

Title:

Location of the Designated Heritage Assets within Study Area

Figure: 22-2c Drawing No: PC2340-RHD-ON-ZZ-DR-Z-0649

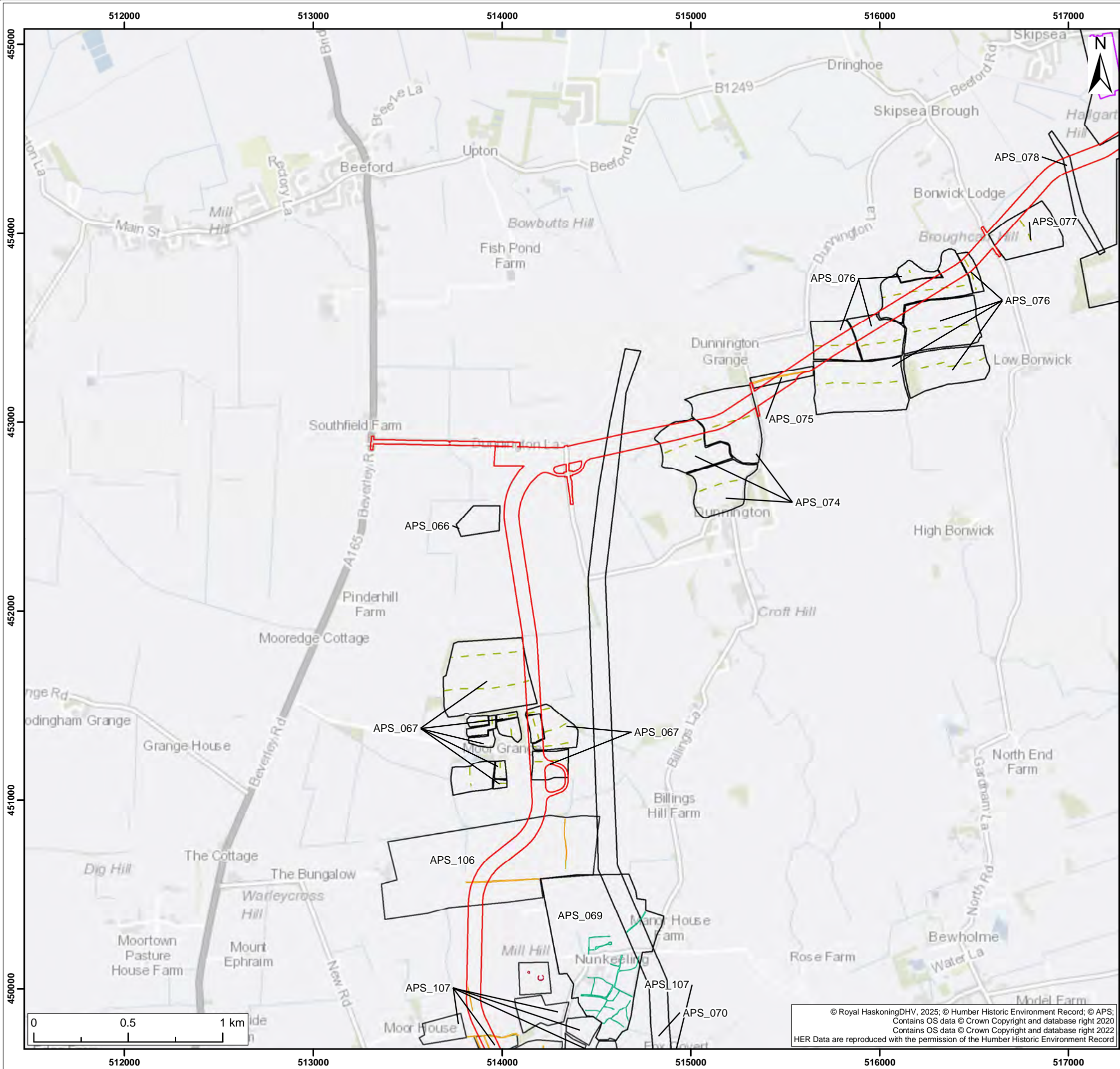
Co-ordinate system: British National Grid	Page Size: A3	Scale: 1:50,000
Project: Dogger Bank South Offshore Wind Farms	Report: Environmental Statement	











- Legend:
- Onshore Development Area
  - Landfall Location
  - Substation Zone
  - HER Monument Line
  - HER Monument Point
  - NMP Data
  - APS Site

APS Detailed Mapping

- Airfield
- Ditch
- Enclosure
- Field Boundary
- Ring Ditch
- Sand Pit
- Structure
- Trackway
- Ridge and Furrow

S4	P03	12/06/2025	Suitable for stage approval	SM	MJ	ND
S3	P02	25/01/2024	Suitable for review & comment	SB	MJ	ND
S2	P01	27/11/2023	Suitable for information	JH	SB	MJ
SUI	REV	DATE	DESCRIPTION	DRW	CHK	APR

Title: Location of Known non-Designated Assets Located within the Onshore Development Boundary

Figure: 22-3b Drawing No: PC2340-RHD-ON-ZZ-DR-Z-0650

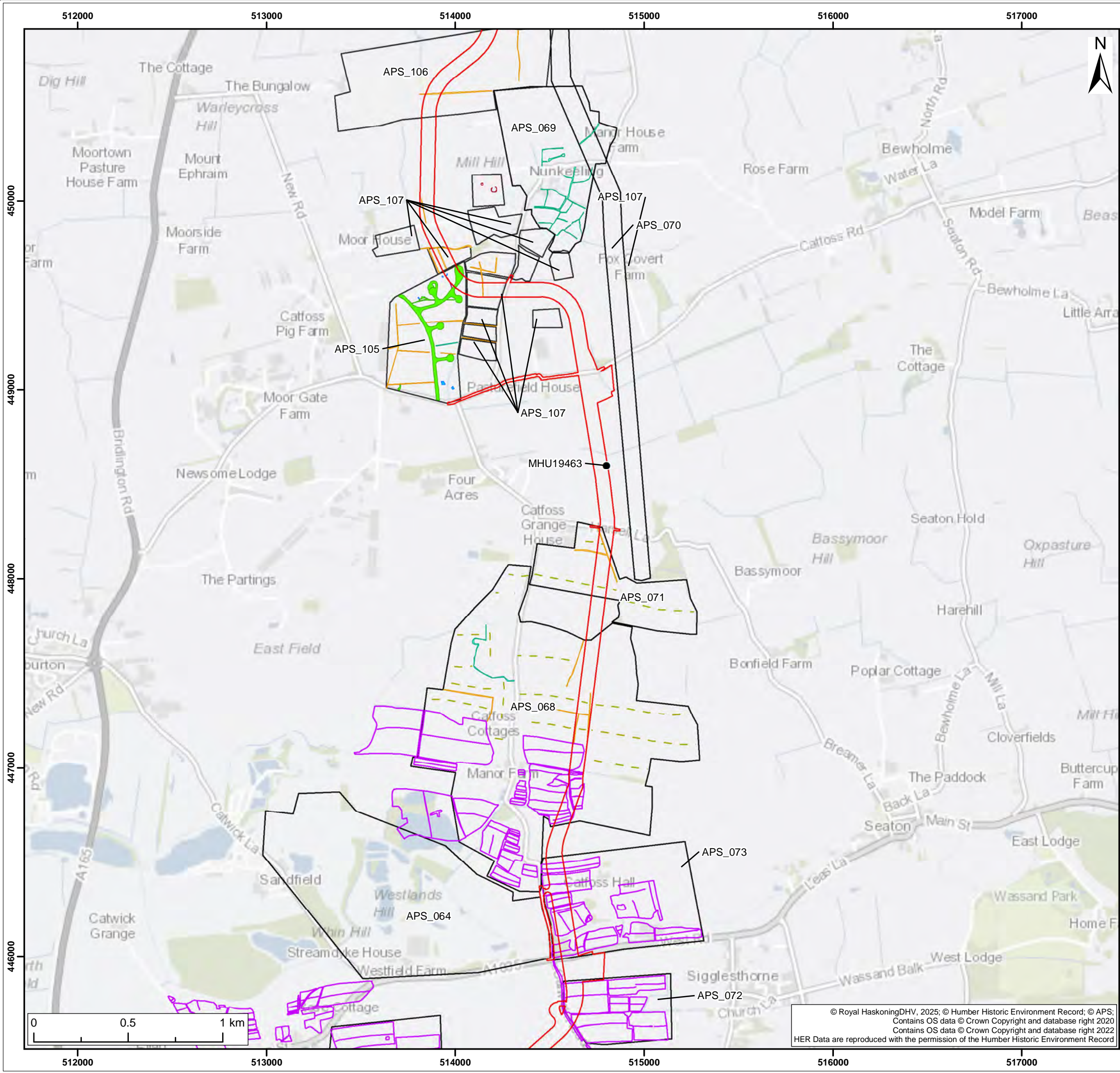
Co-ordinate system: British National Grid Page Size: A3 Scale: 1:20,000

Project: Dogger Bank South Offshore Wind Farms Report: Environmental Statement



© Royal HaskoningDHV, 2025; © Humber Historic Environment Record; © APS; Contains OS data © Crown Copyright and database right 2020  
Contains OS data © Crown Copyright and database right 2022  
HER Data are reproduced with the permission of the Humber Historic Environment Record





Legend:

- Onshore Development Area
- Landfall Location
- Substation Zone
- HER Monument Line
- HER Monument Point
- NMP Data
- APS Site

APS Detailed Mapping

- Airfield
- Ditch
- Enclosure
- Field Boundary
- Ring Ditch
- Sand Pit
- Structure
- Trackway
- Ridge and Furrow

S4	P03	12/06/2025	Suitable for stage approval	SM	MJ	ND
S3	P02	25/01/2024	Suitable for review & comment	SB	MJ	ND
S2	P01	27/11/2023	Suitable for information	JH	SB	MJ
SUI	REV	DATE	DESCRIPTION	DRW	CHK	APR

Title: Location of Known non-Designated Assets Located within the Onshore Development Boundary

Figure: 22-3c Drawing No: PC2340-RHD-ON-ZZ-DR-Z-0650

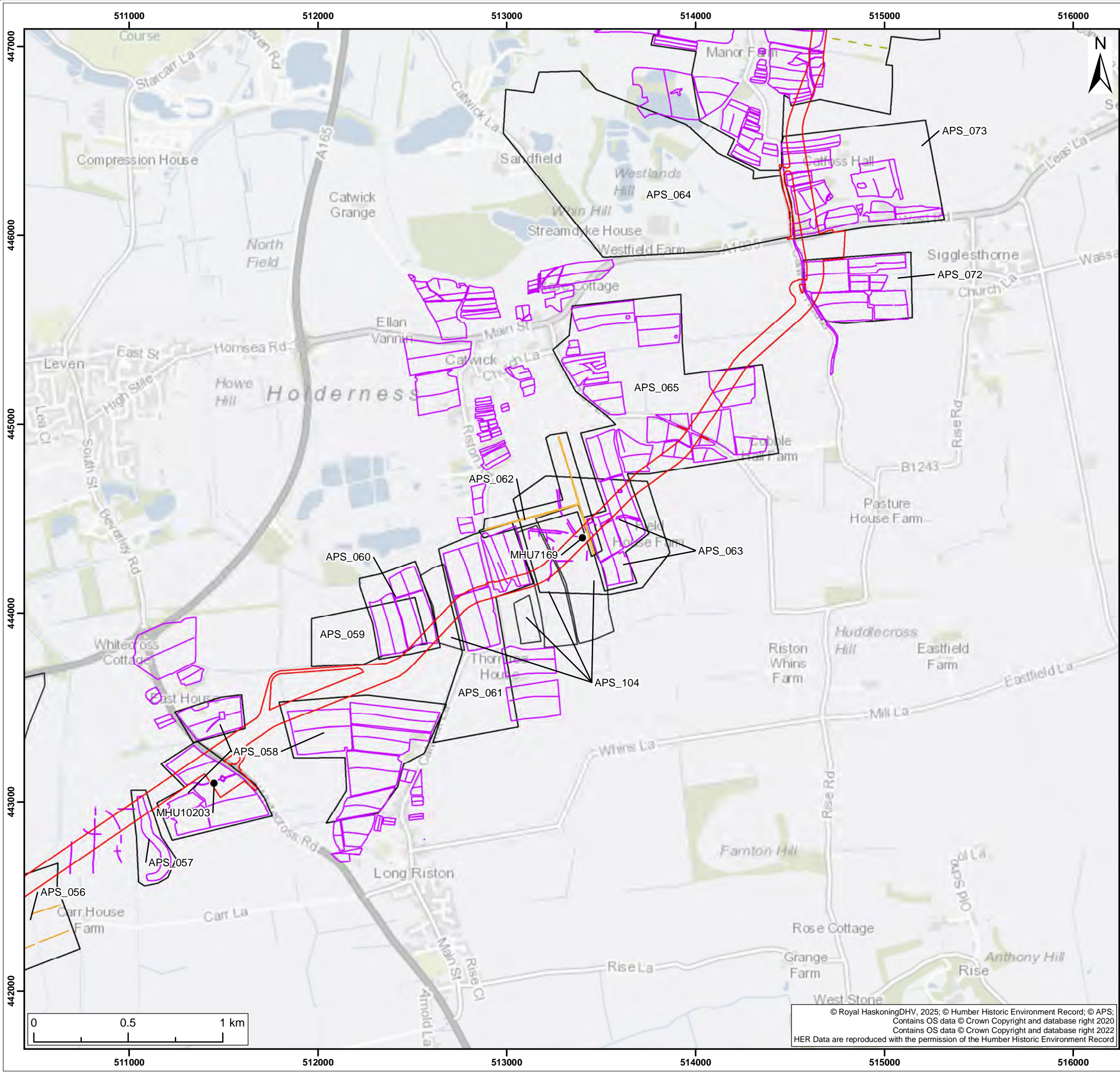
Co-ordinate system: British National Grid Page Size: A3 Scale: 1:20,000

Project: Dogger Bank South Offshore Wind Farms Report: Environmental Statement



© Royal HaskoningDHV, 2025; © Humber Historic Environment Record; © APS:  
Contains OS data © Crown Copyright and database right 2020  
Contains OS data © Crown Copyright and database right 2022  
HER Data are reproduced with the permission of the Humber Historic Environment Record





- Legend:
- Onshore Development Area
  - Landfall Location
  - Substation Zone
  - HER Monument Line
  - HER Monument Point
  - NMP Data
  - APS Site

APS Detailed Mapping

- Airfield
- Ditch
- Enclosure
- Field Boundary
- Ring Ditch
- Sand Pit
- Structure
- Trackway
- Ridge and Furrow

SUI	REV	DATE	DESCRIPTION	DRW	CHK	APR
S4	P03	12/06/2025	Suitable for stage approval	SM	MJ	ND
S3	P02	25/01/2024	Suitable for review & comment	SB	MJ	ND
S2	P01	27/11/2023	Suitable for information	JH	SB	MJ

Title: Location of Known non-Designated Assets Located within the Onshore Development Boundary

Figure: 22-3d Drawing No: PC2340-RHD-ON-ZZ-DR-Z-0650

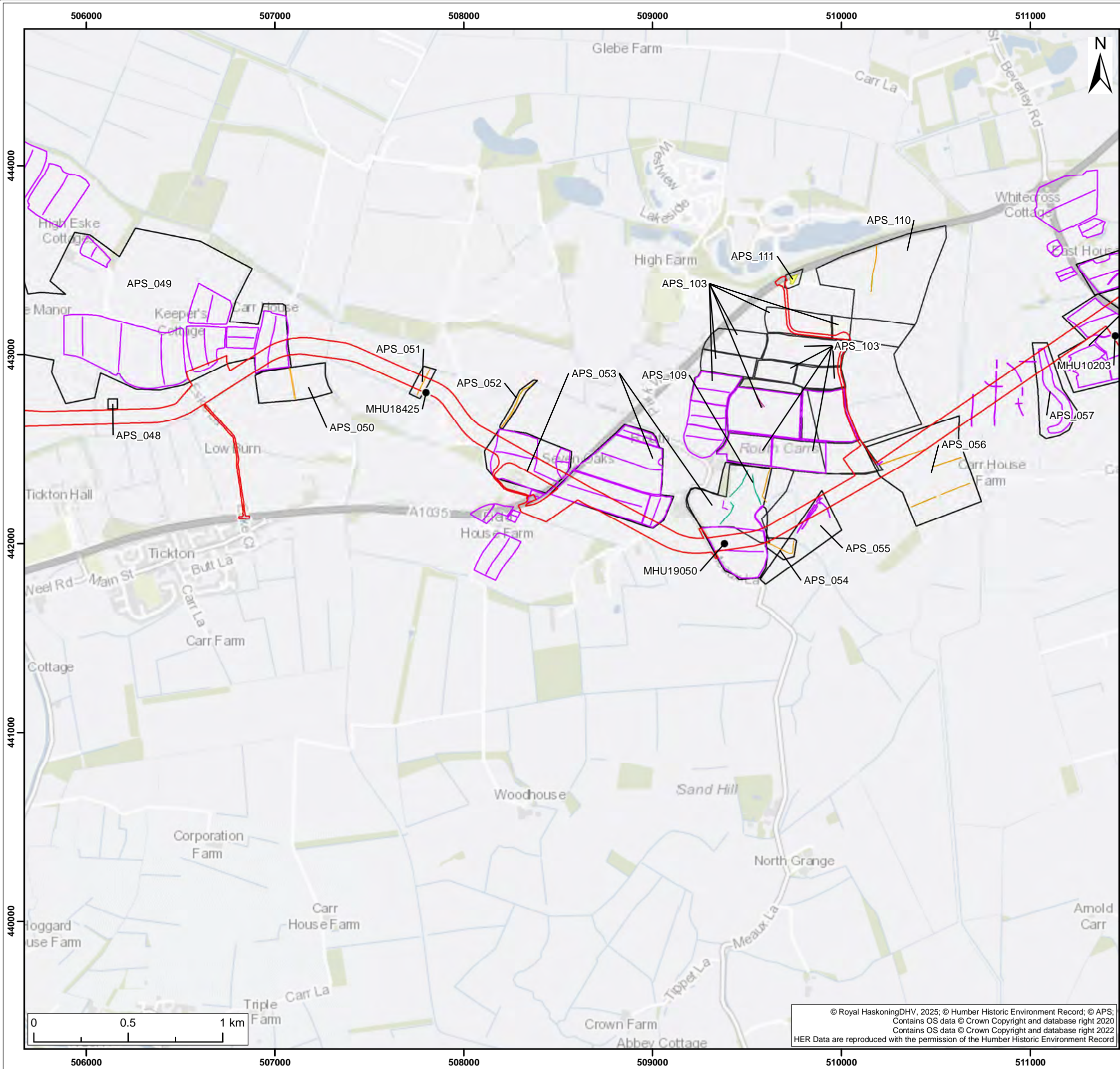
Co-ordinate system: British National Grid Page Size: A3 Scale: 1:20,000

Project: Dogger Bank South Offshore Wind Farms Report: Environmental Statement



© Royal HaskoningDHV, 2025; © Humber Historic Environment Record; © APS;  
Contains OS data © Crown Copyright and database right 2020  
Contains OS data © Crown Copyright and database right 2022  
HER Data are reproduced with the permission of the Humber Historic Environment Record





- Legend:
- Onshore Development Area
  - Landfall Location
  - Substation Zone
  - HER Monument Line
  - HER Monument Point
  - NMP Data
  - APS Site

APS Detailed Mapping

- Airfield
- Ditch
- Enclosure
- Field Boundary
- Ring Ditch
- Sand Pit
- Structure
- Trackway
- Ridge and Furrow

S4	P03	12/06/2025	Suitable for stage approval	SM	MJ	ND
S3	P02	25/01/2024	Suitable for review & comment	SB	MJ	ND
S2	P01	27/11/2023	Suitable for information	JH	SB	MJ
SUI	REV	DATE	DESCRIPTION	DRW	CHK	APR

Title: Location of Known non-Designated Assets Located within the Onshore Development Boundary

Figure: 22-3e Drawing No: PC2340-RHD-ON-ZZ-DR-Z-0650

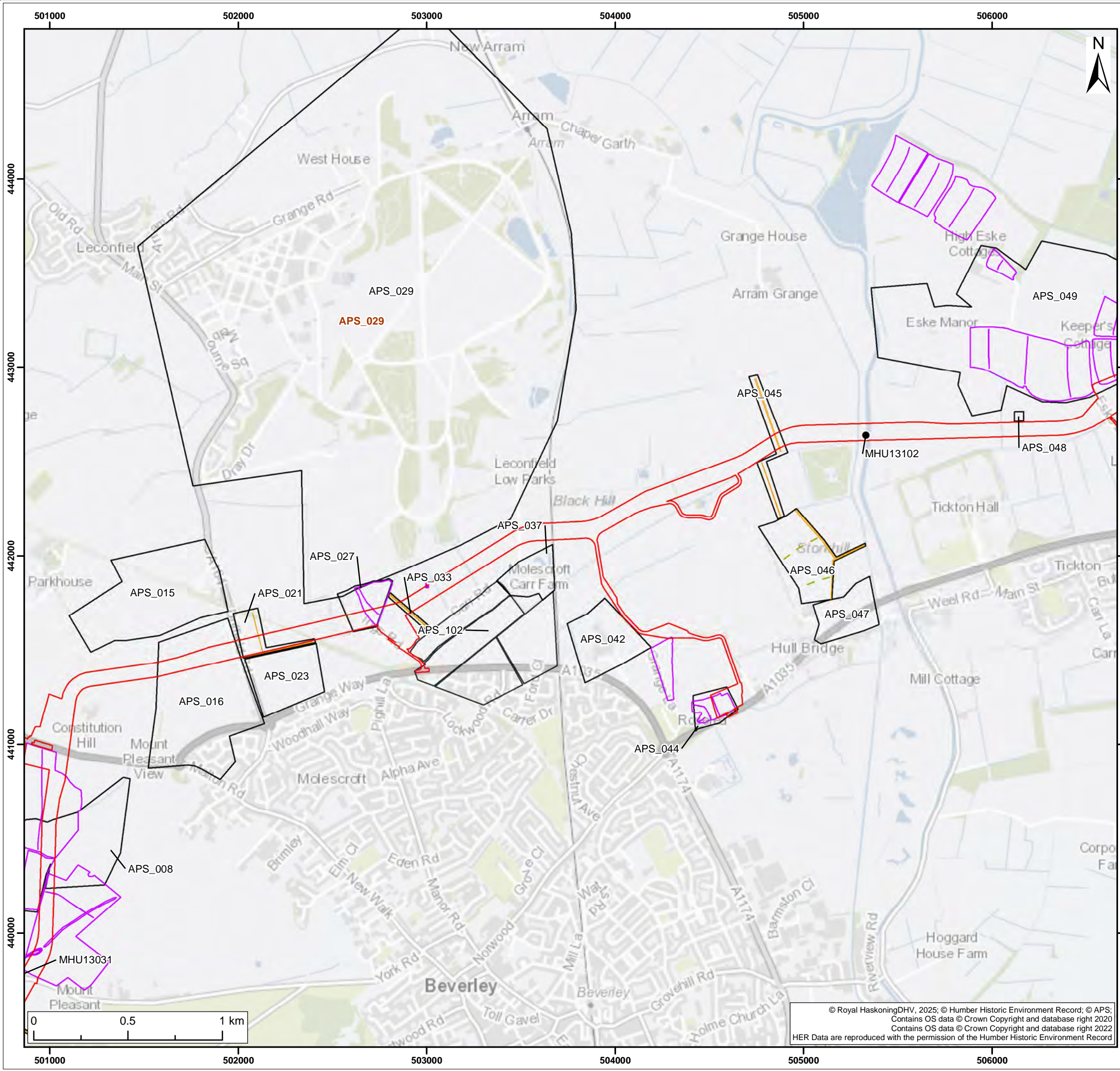
Co-ordinate system: British National Grid Page Size: A3 Scale: 1:20,000

Project: Dogger Bank South Offshore Wind Farms Report: Environmental Statement



© Royal HaskoningDHV, 2025; © Humber Historic Environment Record; © APS; Contains OS data © Crown Copyright and database right 2020  
Contains OS data © Crown Copyright and database right 2022  
HER Data are reproduced with the permission of the Humber Historic Environment Record





- Legend:
- Onshore Development Area
  - Landfall Location
  - Substation Zone
  - HER Monument Line
  - HER Monument Point
  - NMP Data
  - APS Site

APS Detailed Mapping

- Airfield
- Ditch
- Enclosure
- Field Boundary
- Ring Ditch
- Sand Pit
- Structure
- Trackway
- Ridge and Furrow

S4	P03	12/06/2025	Suitable for stage approval	SM	MJ	ND
S3	P02	25/01/2024	Suitable for review & comment	SB	MJ	ND
S2	P01	27/11/2023	Suitable for information	JH	SB	MJ
SUI	REV	DATE	DESCRIPTION	DRW	CHK	APR

Title: Location of Known non-Designated Assets Located within the Onshore Development Boundary

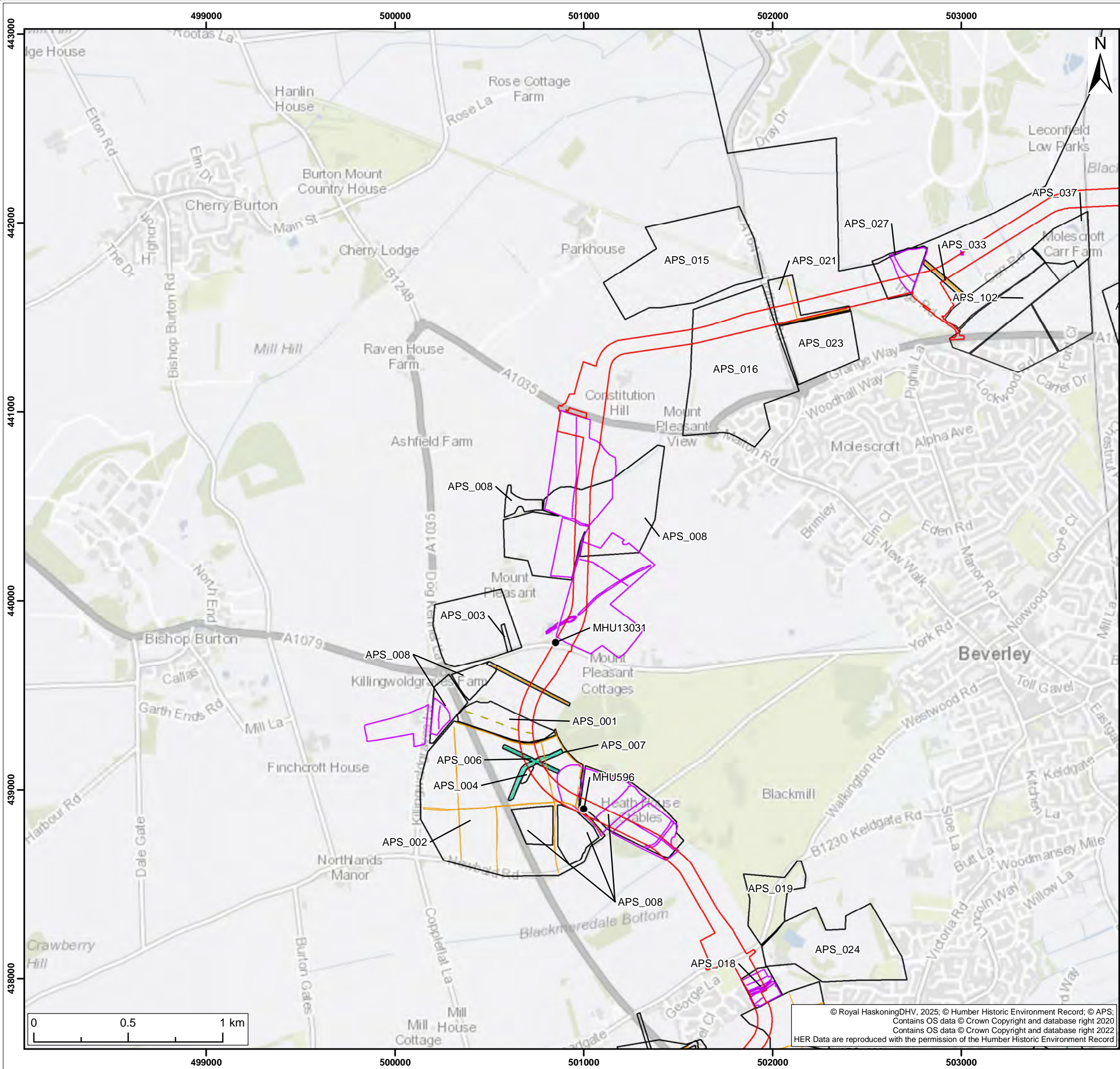
Figure: 22-3f Drawing No: PC2340-RHD-ON-ZZ-DR-Z-0650

Co-ordinate system: British National Grid Page Size: A3 Scale: 1:20,000

Project: Dogger Bank South Offshore Wind Farms Report: Environmental Statement







- Legend:
- Onshore Development Area
  - Landfall Location
  - Substation Zone
  - HER Monument Line
  - HER Monument Point
  - NMP Data
  - APS Site

APS Detailed Mapping

- Airfield
- Ditch
- Enclosure
- Field Boundary
- Ring Ditch
- Sand Pit
- Structure
- Trackway
- Ridge and Furrow

S4	P03	12/06/2025	Suitable for stage approval	SM	MJ	ND
S3	P02	25/01/2024	Suitable for review & comment	SB	MJ	ND
S2	P01	27/11/2023	Suitable for information	JH	SB	MJ
SUI	REV	DATE	DESCRIPTION	DRW	CHK	APR

Title: Location of Known non-Designated Assets Located within the Onshore Development Boundary

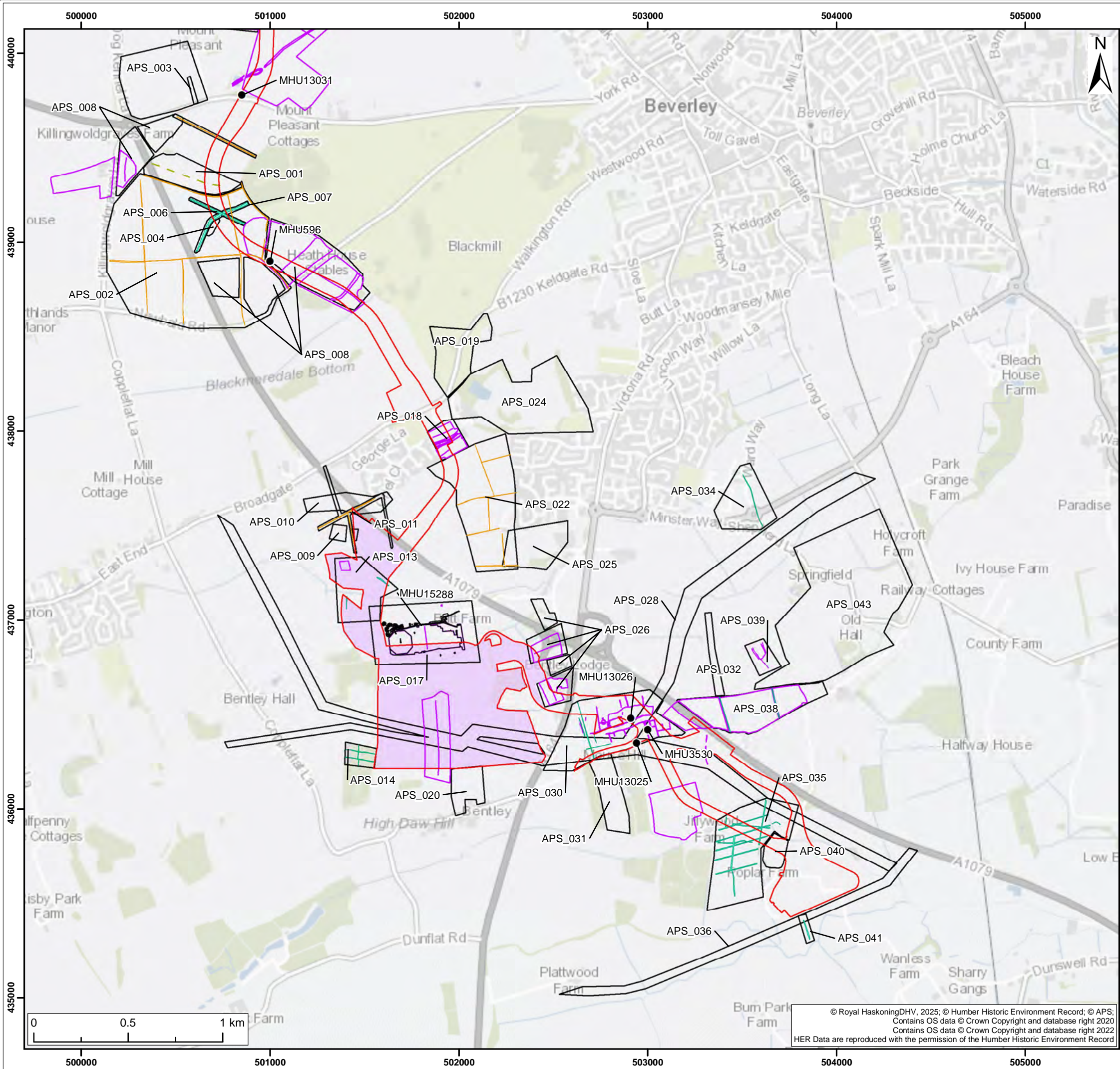
Figure: 22-3g Drawing No: PC2340-RHD-ON-ZZ-DR-Z-0650

Co-ordinate system: British National Grid Page Size: A3 Scale: 1:20,000

Project: Dogger Bank South Offshore Wind Farms Report: Environmental Statement







- Legend:
- Onshore Development Area
  - Landfall Location
  - Substation Zone
  - HER Monument Line
  - HER Monument Point
  - NMP Data
  - APS Site

APS Detailed Mapping

- Airfield
- Ditch
- Enclosure
- Field Boundary
- Ring Ditch
- Sand Pit
- Structure
- Trackway
- Ridge and Furrow

S4	P03	12/06/2025	Suitable for stage approval	SM	MJ	ND
S3	P02	25/01/2024	Suitable for review & comment	SB	MJ	ND
S2	P01	27/11/2023	Suitable for information	JH	SB	MJ
SUI	REV	DATE	DESCRIPTION	DRW	CHK	APR

Title: Location of Known non-Designated Assets Located within the Onshore Development Boundary

Figure: 22-3h Drawing No: PC2340-RHD-ON-ZZ-DR-Z-0650

Co-ordinate system: British National Grid Page Size: A3 Scale: 1:20,000

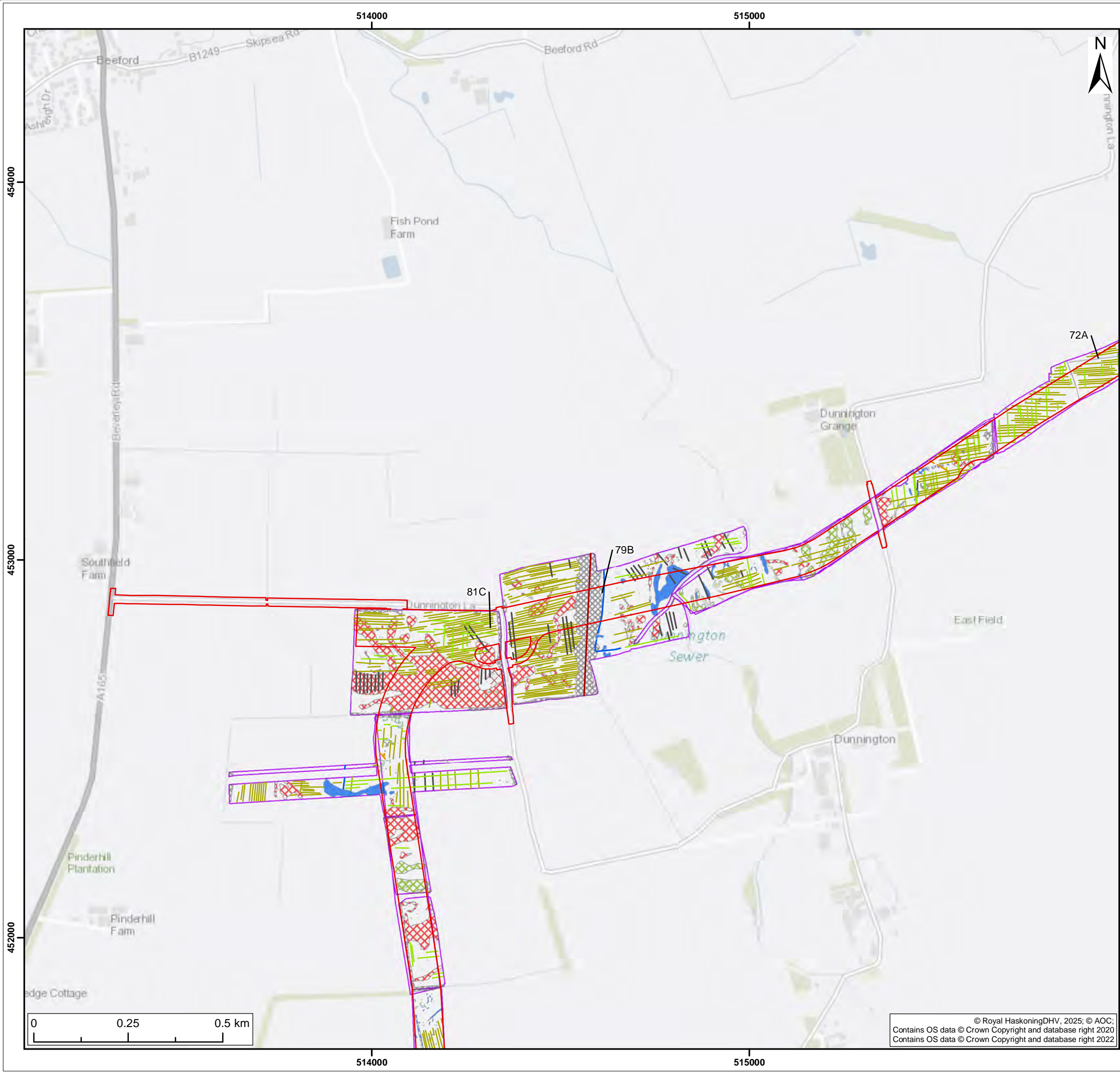
Project: Dogger Bank South Offshore Wind Farms Report: Environmental Statement











- Legend:
- Onshore Development Area
  - Survey Extents
- Geophysical Survey Interpretation Line**
- Trend (Drain)
  - Trend (Historic)
  - Trend (Plough)
  - Trend (Poss Arch)
  - Trend (Probable Archaeology)
  - Trend (Ridge and Furrow)
  - Trend (Service)
- Geophysical Survey Interpretation Polygon**
- Anomaly (Agricultural)
  - Anomaly (Geology)
  - Anomaly (Historic)
  - Anomaly (Unclear Origin)
  - Anomaly (Probable Archaeology)
  - Anomaly (Ferrous / Iron Spike)
  - Anomaly (Unclear)
  - Spread (Agricultural)
  - Spread (Ferrous/Iron Spike)
  - Spread (Geology)
  - Spread (Historic)
  - Spread (Mag Disturbance)
  - Spread (Possible Archaeology)
  - Spread (Probable Archaeology)
  - Anomaly (Possible Archaeology)

Note: Please see appendix 22-7 for detailed geophysical survey figures

S4	P03	12/06/2025	Suitable for stage approval	SM	MJ	ND
S3	P02	31/01/2024	Suitable for review & comment	SB	MJ	ND
S2	P01	29/11/2023	Suitable for information	JH	SB	MJ
SUI	REV	DATE	DESCRIPTION	DRW	CHK	APR

Title:

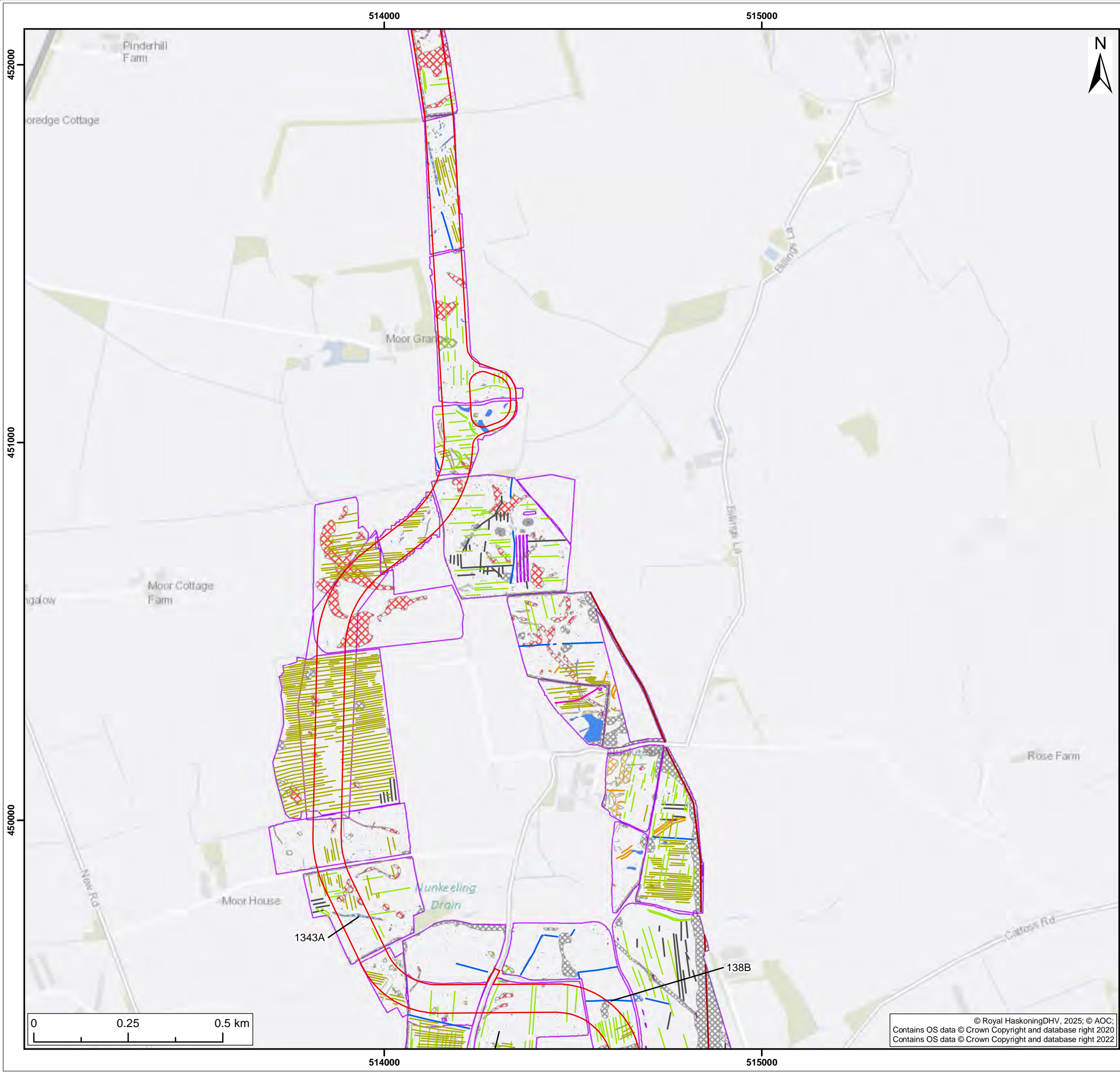
Summary of Geophysical Survey Data

Figure: 22-4b Drawing No: PC2340-RHD-ON-ZZ-DR-Z-0656

Co-ordinate system: British National Grid	Page Size: A3	Scale: 1:10,000
Project: Dogger Bank South Offshore Wind Farms	Report: Environmental Statement	







- Legend:
- Onshore Development Area
  - Survey Extents
- Geophysical Survey Interpretation Line**
- Trend (Drain)
  - Trend (Historic)
  - Trend (Plough)
  - Trend (Poss Arch)
  - Trend (Probable Archaeology)
  - Trend (Ridge and Furrow)
  - Trend (Service)
- Geophysical Survey Interpretation Polygon**
- Anomaly (Agricultural)
  - Anomaly (Geology)
  - Anomaly (Historic)
  - Anomaly (Unclear Origin)
  - Anomaly (Probable Archaeology)
  - Anomaly (Ferrous / Iron Spike)
  - Anomaly (Unclear)
  - Spread (Agricultural)
  - Spread (Ferrous/Iron Spike)
  - Spread (Geology)
  - Spread (Historic)
  - Spread (Mag Disturbance)
  - Spread (Possible Archaeology)
  - Spread (Probable Archaeology)
  - Anomaly (Possible Archaeology)

Note: Please see appendix 22-7 for detailed geophysical survey figures

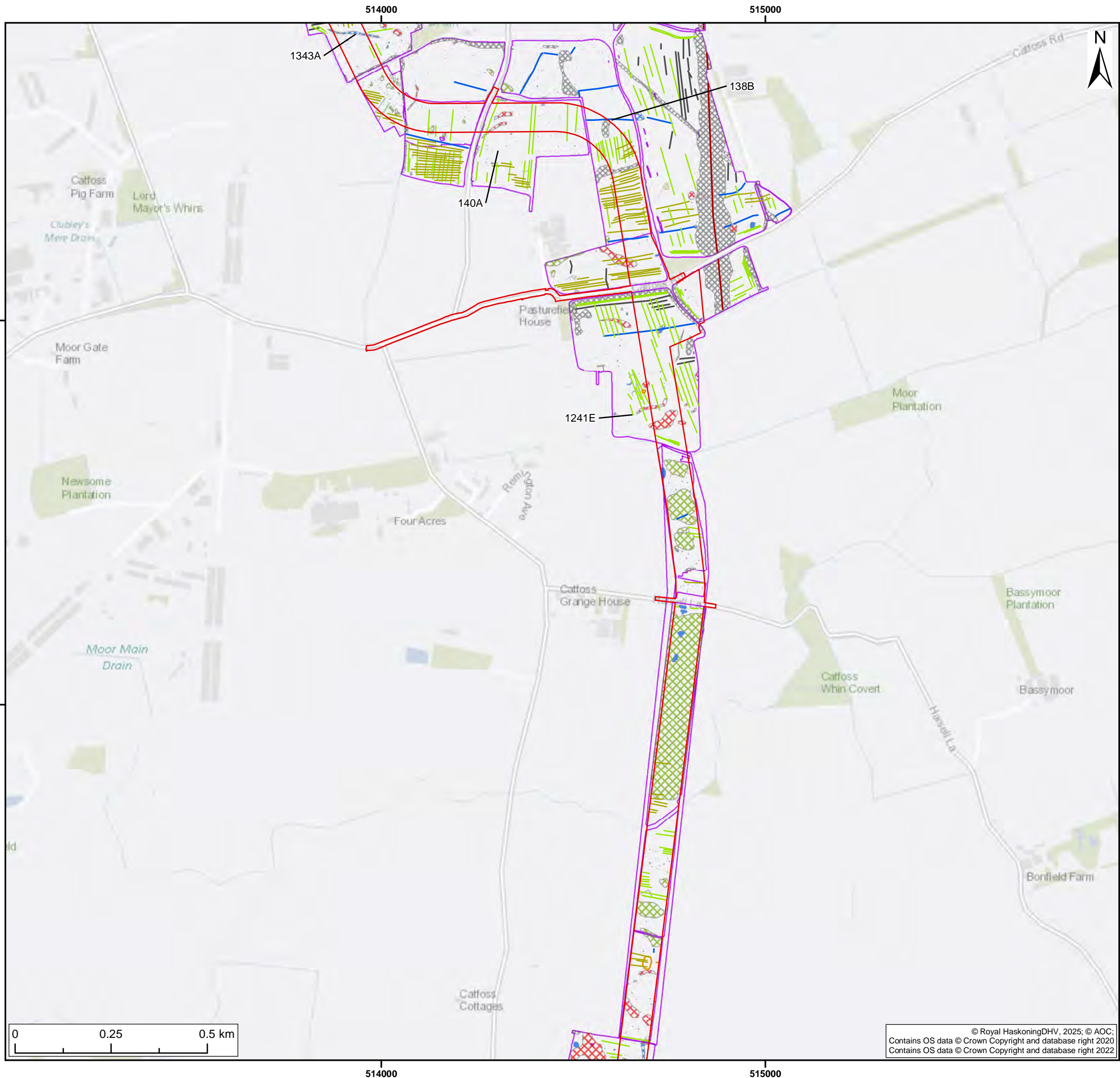
S4	P03	12/06/2025	Suitable for stage approval	SM	MJ	ND
S3	P02	31/01/2024	Suitable for review & comment	SB	MJ	ND
S2	P01	29/11/2023	Suitable for information	JH	SB	MJ
SUI	REV	DATE	DESCRIPTION	DRW	CHK	APR

Title:  
  
Summary of Geophysical Survey Data

Figure: 22-4c		Drawing No: PC2340-RHD-ON-ZZ-DR-Z-0656	
Co-ordinate system: British National Grid		Page Size: A3	Scale: 1:10,000
Project:  Dogger Bank South Offshore Wind Farms		Report:  Environmental Statement	







- Legend:
- Onshore Development Area
  - Survey Extents
- Geophysical Survey Interpretation Line**
- Trend (Drain)
  - Trend (Historic)
  - Trend (Plough)
  - Trend (Poss Arch)
  - Trend (Probable Archaeology)
  - Trend (Ridge and Furrow)
  - Trend (Service)
- Geophysical Survey Interpretation Polygon**
- Anomaly (Agricultural)
  - Anomaly (Geology)
  - Anomaly (Historic)
  - Anomaly (Probable Archaeology)
  - Anomaly (Ferrous / Iron Spike)
  - Anomaly (Unclear)
  - Spread (Agricultural)
  - Spread (Ferrous/Iron Spike)
  - Spread (Geology)
  - Spread (Historic)
  - Spread (Mag Disturbance)
  - Spread (Possible Archaeology)
  - Spread (Probable Archaeology)
  - Anomaly (Possible Archaeology)

Note: Please see appendix 22-7 for detailed geophysical survey figures

S4	P03	12/06/2025	Suitable for stage approval	SM	MJ	ND
S3	P02	31/01/2024	Suitable for review & comment	SB	MJ	ND
S2	P01	29/11/2023	Suitable for information	JH	SB	MJ
SUI	REV	DATE	DESCRIPTION	DRW	CHK	APR

Title:

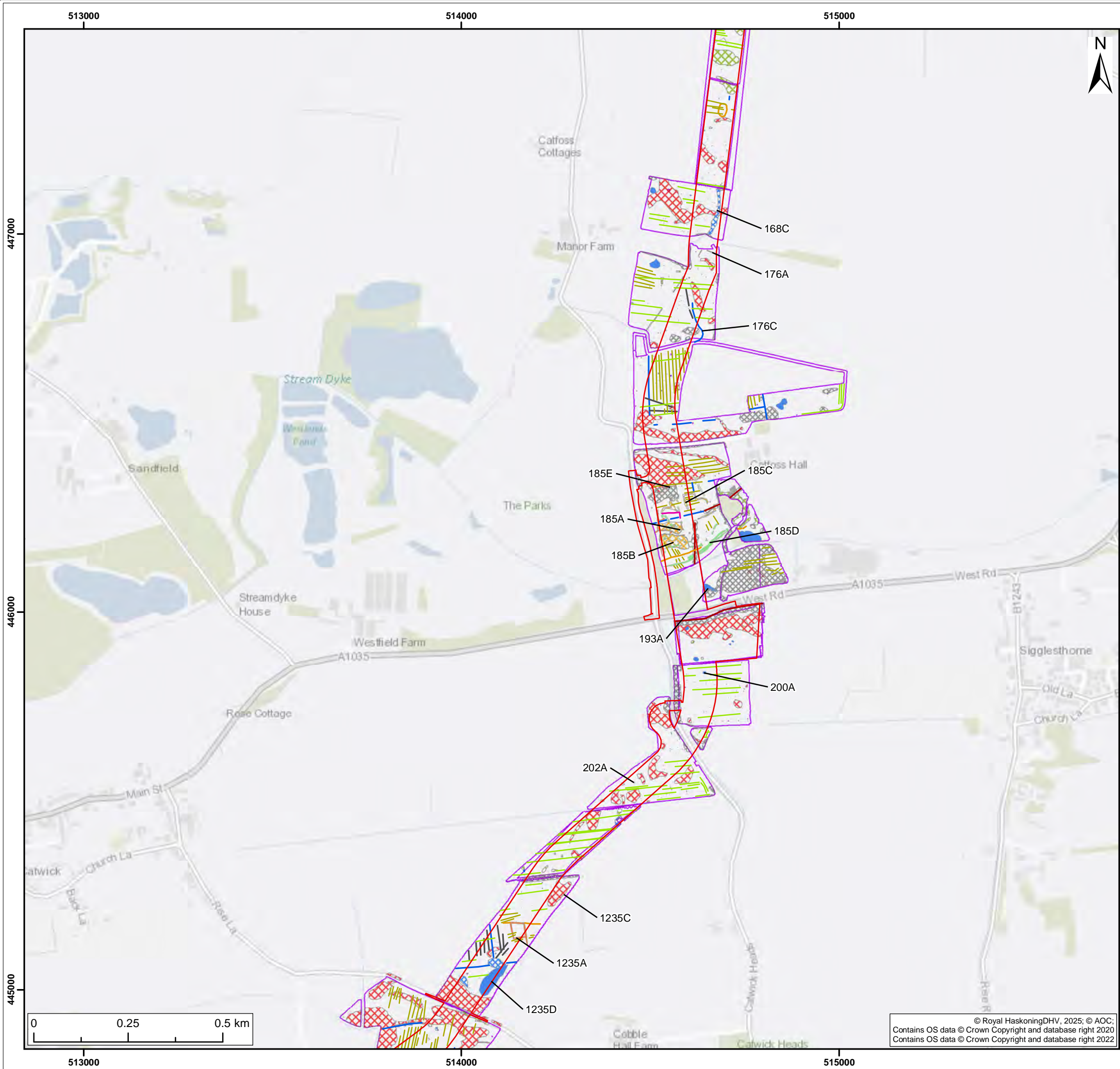
Summary of Geophysical Survey Data

Figure: 22-4d Drawing No: PC2340-RHD-ON-ZZ-DR-Z-0656

Co-ordinate system: British National Grid	Page Size: A3	Scale: 1:10,000
Project: Dogger Bank South Offshore Wind Farms	Report: Environmental Statement	







Legend:

Onshore Development Area

Survey Extents

**Geophysical Survey Interpretation Line**

- Trend (Drain)
- Trend (Historic)
- Trend (Plough)
- Trend (Poss Arch)
- Trend (Probable Archaeology)
- Trend (Ridge and Furrow)
- Trend (Service)

**Geophysical Survey Interpretation Polygon**

- Anomaly (Agricultural)
- Anomaly (Geology)
- Anomaly (Historic)
- Spread (Unclear Origin)
- Anomaly (Probable Archaeology)
- Anomaly (Ferrous / Iron Spike)
- Anomaly (Unclear)
- Spread (Agricultural)
- Spread (Ferrous/Iron Spike)
- Spread (Geology)
- Spread (Historic)
- Spread (Mag Disturbance)
- Spread (Possible Archaeology)
- Spread (Probable Archaeology)
- Anomaly (Possible Archaeology)

Note: Please see appendix 22-7 for detailed geophysical survey figures

S4	P03	12/06/2025	Suitable for stage approval	SM	MJ	ND
S3	P02	31/01/2024	Suitable for review & comment	SB	MJ	ND
S2	P01	29/11/2023	Suitable for information	JH	SB	MJ
SUI	REV	DATE	DESCRIPTION	DRW	CHK	APR

Title:

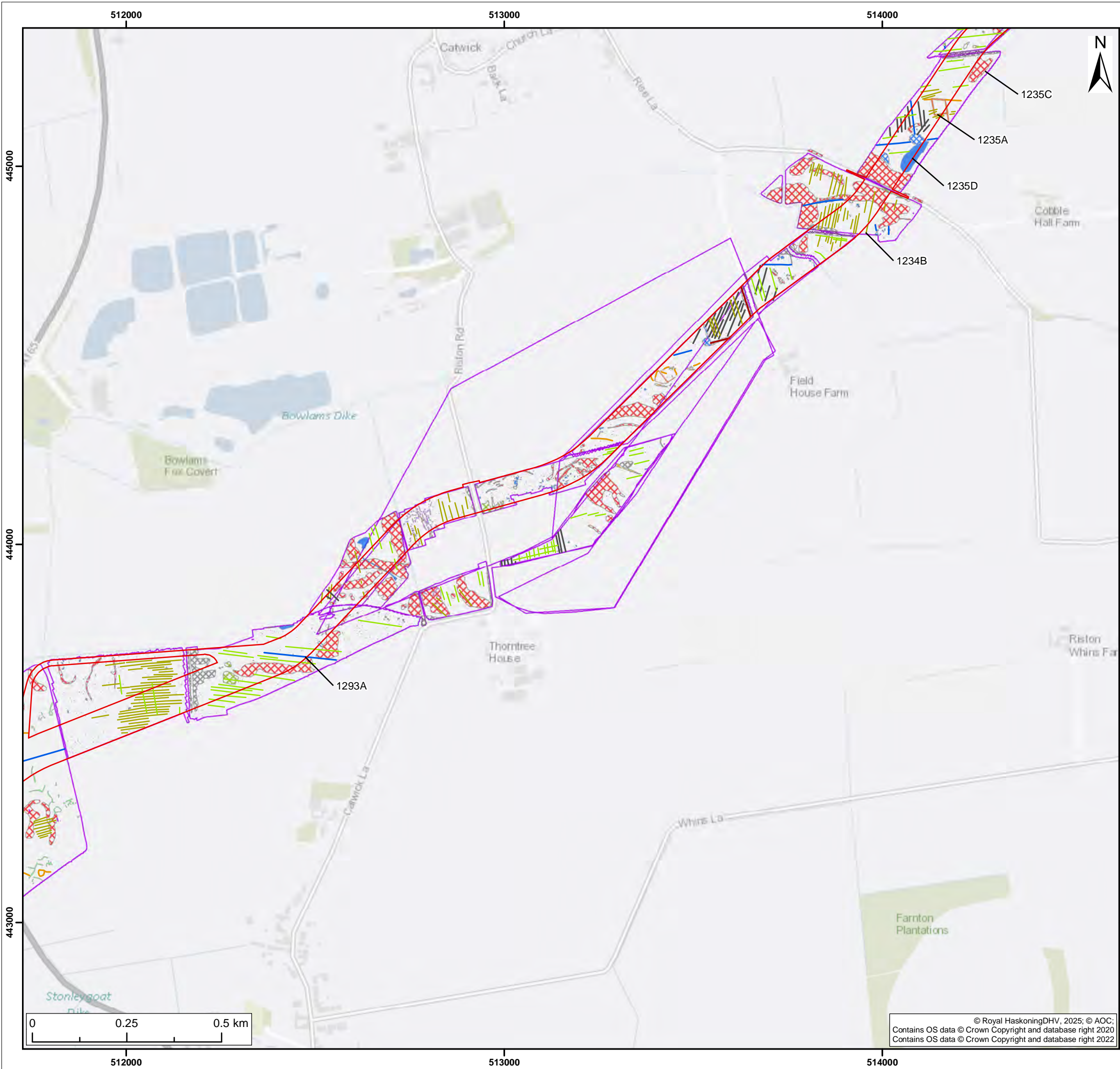
Summary of Geophysical Survey Data

Figure: 22-4e      Drawing No: PC2340-RHD-ON-ZZ-DR-Z-0656

Co-ordinate system: British National Grid	Page Size: A3	Scale: 1:10,000
Project: Dogger Bank South Offshore Wind Farms	Report: Environmental Statement	







Legend:

Onshore Development Area

Survey Extents

**Geophysical Survey Interpretation Line**

- Trend (Drain)
- Trend (Historic)
- Trend (Plough)
- Trend (Poss Arch)
- Trend (Probable Archaeology)
- Trend (Ridge and Furrow)
- Trend (Service)

**Geophysical Survey Interpretation Polygon**

- Anomaly (Agricultural)
- Anomaly (Geology)
- Anomaly (Historic)
- Anomaly (Probable Archaeology)
- Anomaly (Ferrous / Iron Spike)
- Anomaly (Unclear)
- Spread (Agricultural)
- Spread (Ferrous/Iron Spike)
- Spread (Geology)
- Spread (Historic)
- Spread (Mag Disturbance)
- Spread (Possible Archaeology)
- Spread (Probable Archaeology)
- Anomaly (Possible Archaeology)

Note: Please see appendix 22-7 for detailed geophysical survey figures

S4	P03	12/06/2025	Suitable for stage approval	SM	MJ	ND
S3	P02	31/01/2024	Suitable for review & comment	SB	MJ	ND
S2	P01	29/11/2023	Suitable for information	JH	SB	MJ
SUI	REV	DATE	DESCRIPTION	DRW	CHK	APR

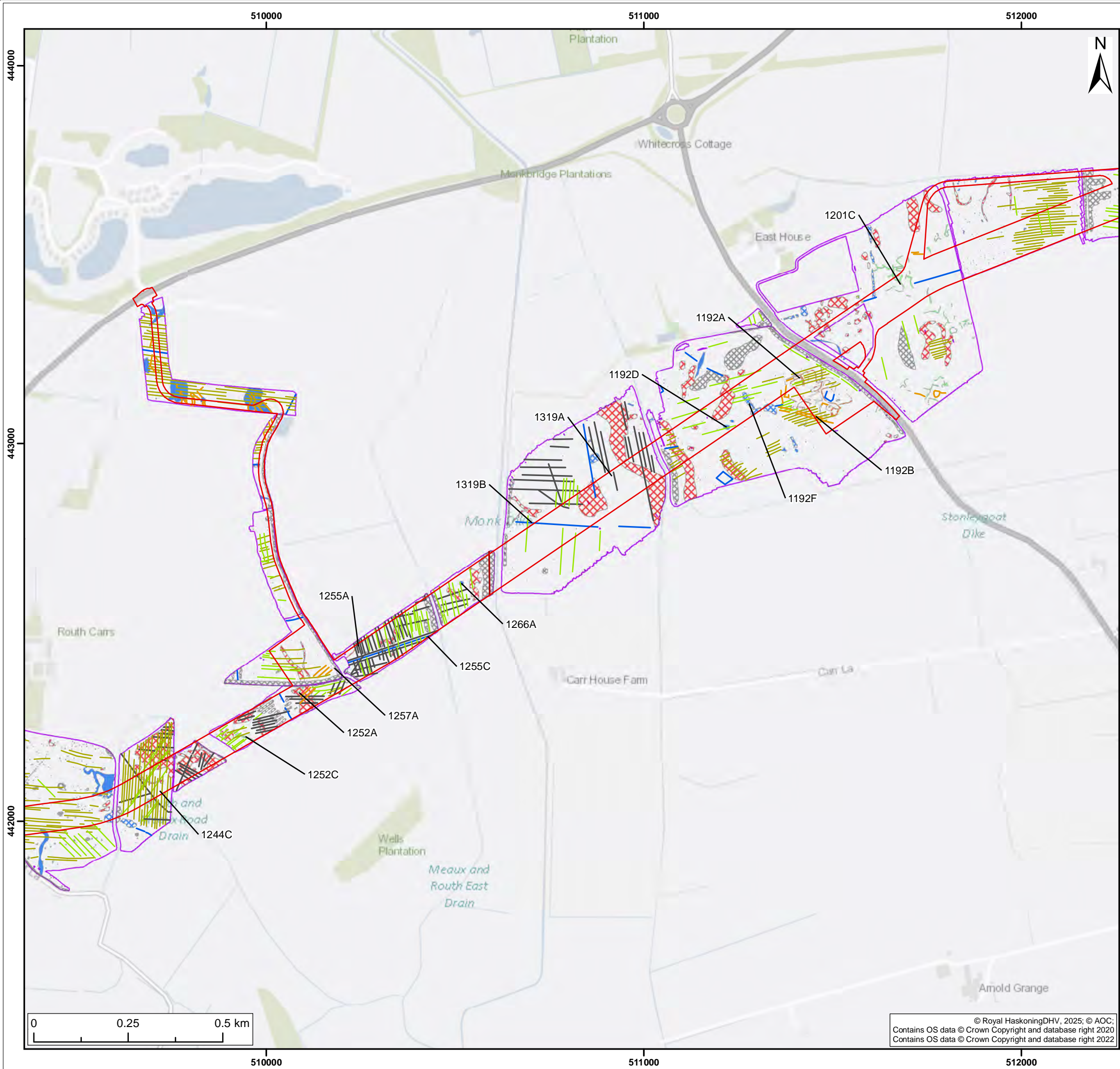
Title:

Summary of Geophysical Survey Data

Figure: 22-4f		Drawing No: PC2340-RHD-ON-ZZ-DR-Z-0656	
Co-ordinate system: British National Grid		Page Size: A3	Scale: 1:10,000
Project:  Dogger Bank South Offshore Wind Farms		Report:  Environmental Statement	







Legend:

Onshore Development Area

Survey Extents

**Geophysical Survey Interpretation Line**

- Trend (Drain)
- Trend (Historic)
- Trend (Plough)
- Trend (Poss Arch)
- Trend (Probable Archaeology)
- Trend (Ridge and Furrow)
- Trend (Service)

**Geophysical Survey Interpretation Polygon**

- Anomaly (Agricultural)
- Anomaly (Geology)
- Anomaly (Historic)
- Anomaly (Unclear)
- Anomaly (Probable Archaeology)
- Anomaly (Ferrous / Iron Spike)
- Anomaly (Unclear)
- Spread (Agricultural)
- Spread (Ferrous/Iron Spike)
- Spread (Geology)
- Spread (Historic)
- Spread (Mag Disturbance)
- Spread (Possible Archaeology)
- Spread (Probable Archaeology)
- Anomaly (Possible Archaeology)

Note: Please see appendix 22-7 for detailed geophysical survey figures

S4	P03	12/06/2025	Suitable for stage approval	SM	MJ	ND
S3	P02	31/01/2024	Suitable for review & comment	SB	MJ	ND
S2	P01	29/11/2023	Suitable for information	JH	SB	MJ
SUI	REV	DATE	DESCRIPTION	DRW	CHK	APR

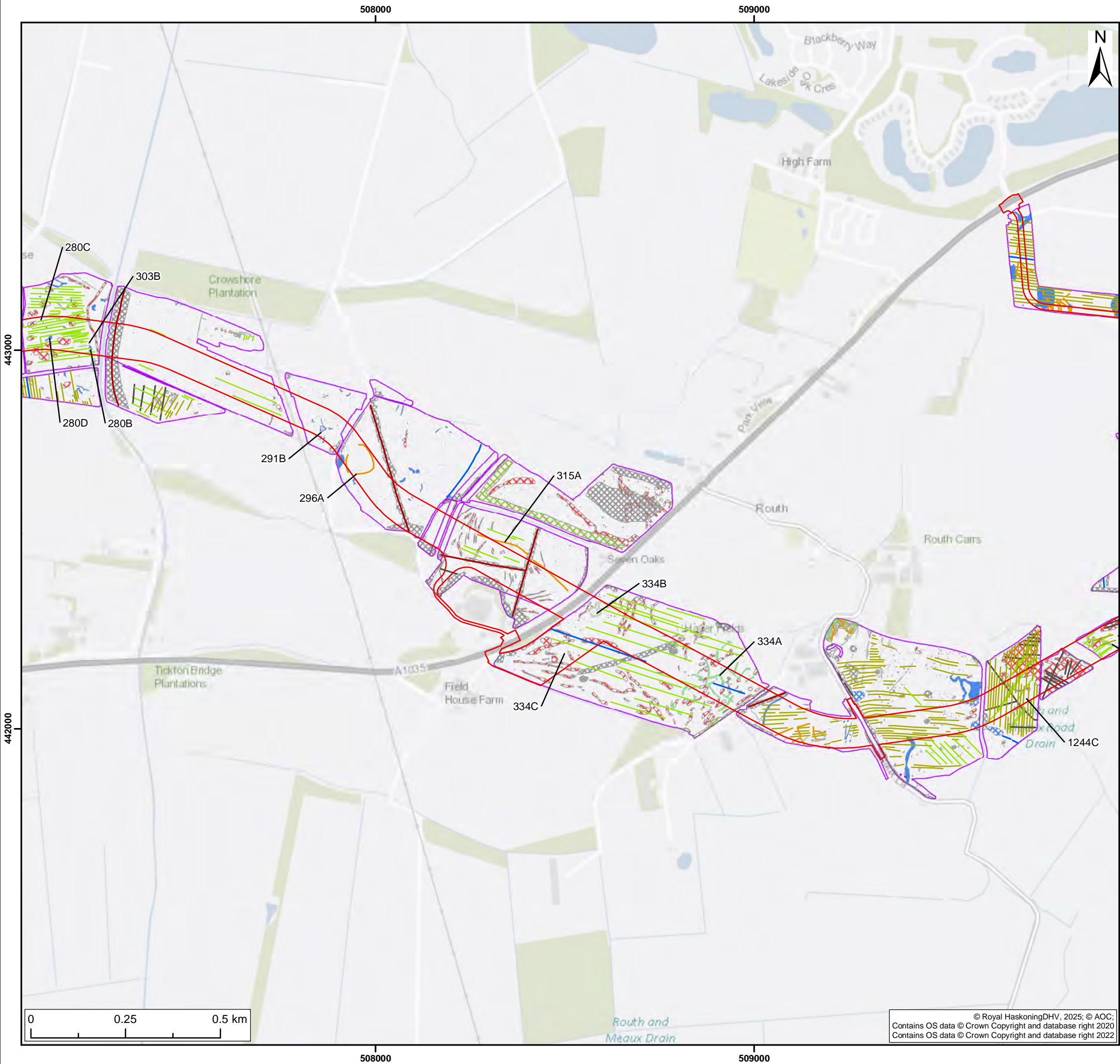
Title:

Summary of Geophysical Survey Data

Figure: 22-4g		Drawing No: PC2340-RHD-ON-ZZ-DR-Z-0656	
Co-ordinate system: British National Grid		Page Size: A3	Scale: 1:10,000
Project:  Dogger Bank South Offshore Wind Farms		Report:  Environmental Statement	







- Legend:
- Onshore Development Area
  - Survey Extents
- Geophysical Survey Interpretation Line**
- Trend (Drain)
  - Trend (Historic)
  - Trend (Plough)
  - Trend (Poss Arch)
  - Trend (Probable Archaeology)
  - Trend (Ridge and Furrow)
  - Trend (Service)
- Geophysical Survey Interpretation Polygon**
- Anomaly (Agricultural)
  - Anomaly (Geology)
  - Anomaly (Historic)
  - Spread (Unclear Origin)
  - Anomaly (Probable Archaeology)
  - Anomaly (Ferrous / Iron Spike)
  - Anomaly (Unclear)
  - Spread (Agricultural)
  - Spread (Ferrous/Iron Spike)
  - Spread (Geology)
  - Spread (Historic)
  - Spread (Mag Disturbance)
  - Spread (Possible Archaeology)
  - Spread (Probable Archaeology)
  - Anomaly (Possible Archaeology)

Note: Please see appendix 22-7 for detailed geophysical survey figures

S4	P03	12/06/2025	Suitable for stage approval	SM	MJ	ND
S3	P02	31/01/2024	Suitable for review & comment	SB	MJ	ND
S2	P01	29/11/2023	Suitable for information	JH	SB	MJ
SUI	REV	DATE	DESCRIPTION	DRW	CHK	APR

Title:

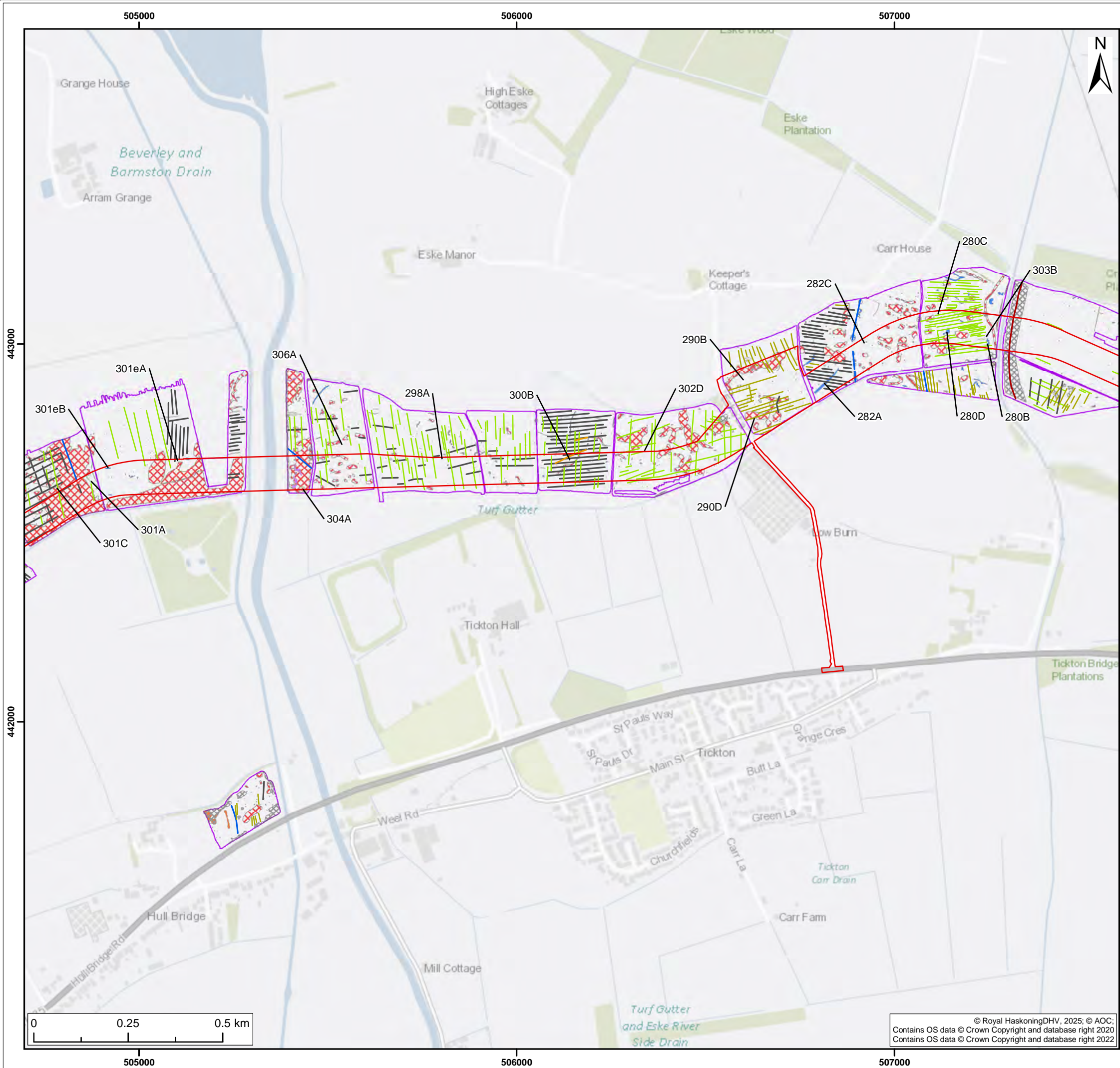
Summary of Geophysical Survey Data

Figure: 22-4h Drawing No: PC2340-RHD-ON-ZZ-DR-Z-0656

Co-ordinate system: British National Grid	Page Size: A3	Scale: 1:10,000
Project: Dogger Bank South Offshore Wind Farms	Report: Environmental Statement	







Legend:

Onshore Development Area  
Survey Extents

**Geophysical Survey Interpretation Line**

- Trend (Drain)
- Trend (Historic)
- Trend (Plough)
- Trend (Poss Arch)
- Trend (Probable Archaeology)
- Trend (Ridge and Furrow)
- Trend (Service)

**Geophysical Survey Interpretation Polygon**

- Anomaly (Agricultural)
- Anomaly (Geology)
- Anomaly (Historic)
- Spread (Unclear Origin)
- Anomaly (Probable Archaeology)
- Anomaly (Ferrous / Iron Spike)
- Anomaly (Unclear)
- Spread (Agricultural)
- Spread (Ferrous/Iron Spike)
- Spread (Geology)
- Spread (Historic)
- Spread (Mag Disturbance)
- Spread (Possible Archaeology)
- Spread (Probable Archaeology)
- Anomaly (Possible Archaeology)

Note: Please see appendix 22-7 for detailed geophysical survey figures

S4	P03	12/06/2025	Suitable for stage approval	SM	MJ	ND
S3	P02	31/01/2024	Suitable for review & comment	SB	MJ	ND
S2	P01	29/11/2023	Suitable for information	JH	SB	MJ
SUI	REV	DATE	DESCRIPTION	DRW	CHK	APR

Title:

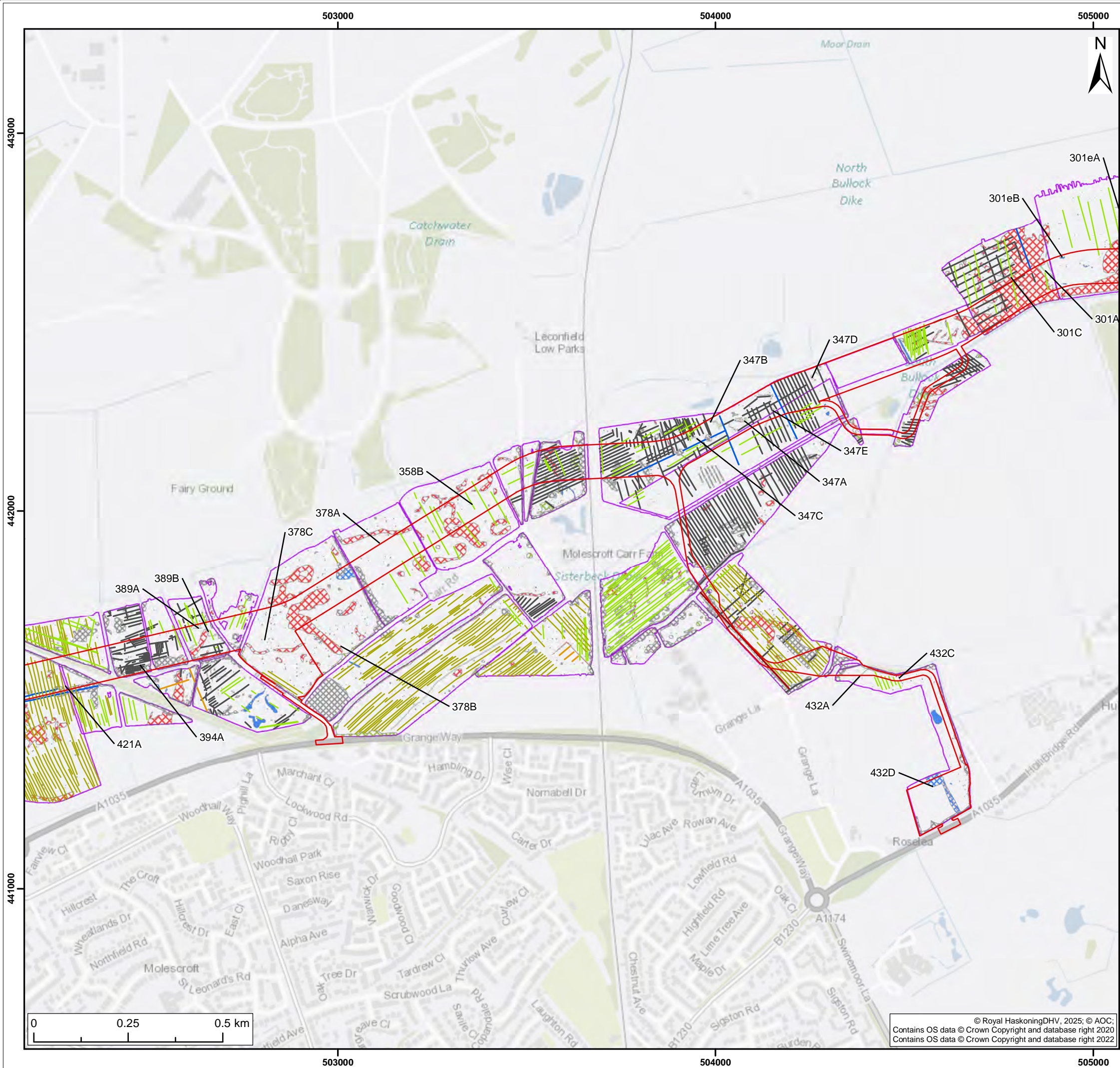
Summary of Geophysical Survey Data

Figure: 22-4i Drawing No: PC2340-RHD-ON-ZZ-DR-Z-0656

Co-ordinate system: British National Grid	Page Size: A3	Scale: 1:10,000
Project: Dogger Bank South Offshore Wind Farms	Report: Environmental Statement	







- Legend:
- Onshore Development Area
  - Survey Extents
- Geophysical Survey Interpretation Line**
- Trend (Drain)
  - Trend (Historic)
  - Trend (Plough)
  - Trend (Poss Arch)
  - Trend (Probable Archaeology)
  - Trend (Ridge and Furrow)
  - Trend (Service)
- Geophysical Survey Interpretation Polygon**
- Anomaly (Agricultural)
  - Anomaly (Geology)
  - Anomaly (Historic)
  - Spread (Unclear Origin)
  - Anomaly (Probable Archaeology)
  - Anomaly (Ferrous / Iron Spike)
  - Anomaly (Unclear)
  - Spread (Agricultural)
  - Spread (Ferrous/Iron Spike)
  - Spread (Geology)
  - Spread (Historic)
  - Spread (Mag Disturbance)
  - Spread (Possible Archaeology)
  - Spread (Probable Archaeology)
  - Anomaly (Possible Archaeology)

Note: Please see appendix 22-7 for detailed geophysical survey figures

S4	P03	12/06/2025	Suitable for stage approval	SM	MJ	ND
S3	P02	31/01/2024	Suitable for review & comment	SB	MJ	ND
S2	P01	29/11/2023	Suitable for information	JH	SB	MJ
SUI	REV	DATE	DESCRIPTION	DRW	CHK	APR

Title:

Summary of Geophysical Survey Data

Figure: 22-4j Drawing No: PC2340-RHD-ON-ZZ-DR-Z-0656

Co-ordinate system: British National Grid	Page Size: A3	Scale: 1:10,000
Project: Dogger Bank South Offshore Wind Farms	Report: Environmental Statement	







Legend:

Onshore Development Area

Survey Extents

**Geophysical Survey Interpretation Line**

- Trend (Drain)
- Trend (Historic)
- Trend (Plough)
- Trend (Poss Arch)
- Trend (Probable Archaeology)
- Trend (Ridge and Furrow)
- Trend (Service)

**Geophysical Survey Interpretation Polygon**

- Anomaly (Agricultural)
- Anomaly (Geology)
- Anomaly (Historic)
- Anomaly (Probable Archaeology)
- Anomaly (Ferrous / Iron Spike)
- Anomaly (Unclear)
- Spread (Agricultural)
- Spread (Ferrous/Iron Spike)
- Spread (Geology)
- Spread (Historic)
- Spread (Mag Disturbance)
- Spread (Possible Archaeology)
- Spread (Probable Archaeology)
- Anomaly (Possible Archaeology)

Note: Please see appendix 22-7 for detailed geophysical survey figures

S4	P03	12/06/2025	Suitable for stage approval	SM	MJ	ND
S3	P02	31/01/2024	Suitable for review & comment	SB	MJ	ND
S2	P01	29/11/2023	Suitable for information	JH	SB	MJ
SUI	REV	DATE	DESCRIPTION	DRW	CHK	APR

Title:

Summary of Geophysical Survey Data

Figure: 22-4k Drawing No: PC2340-RHD-ON-ZZ-DR-Z-0656

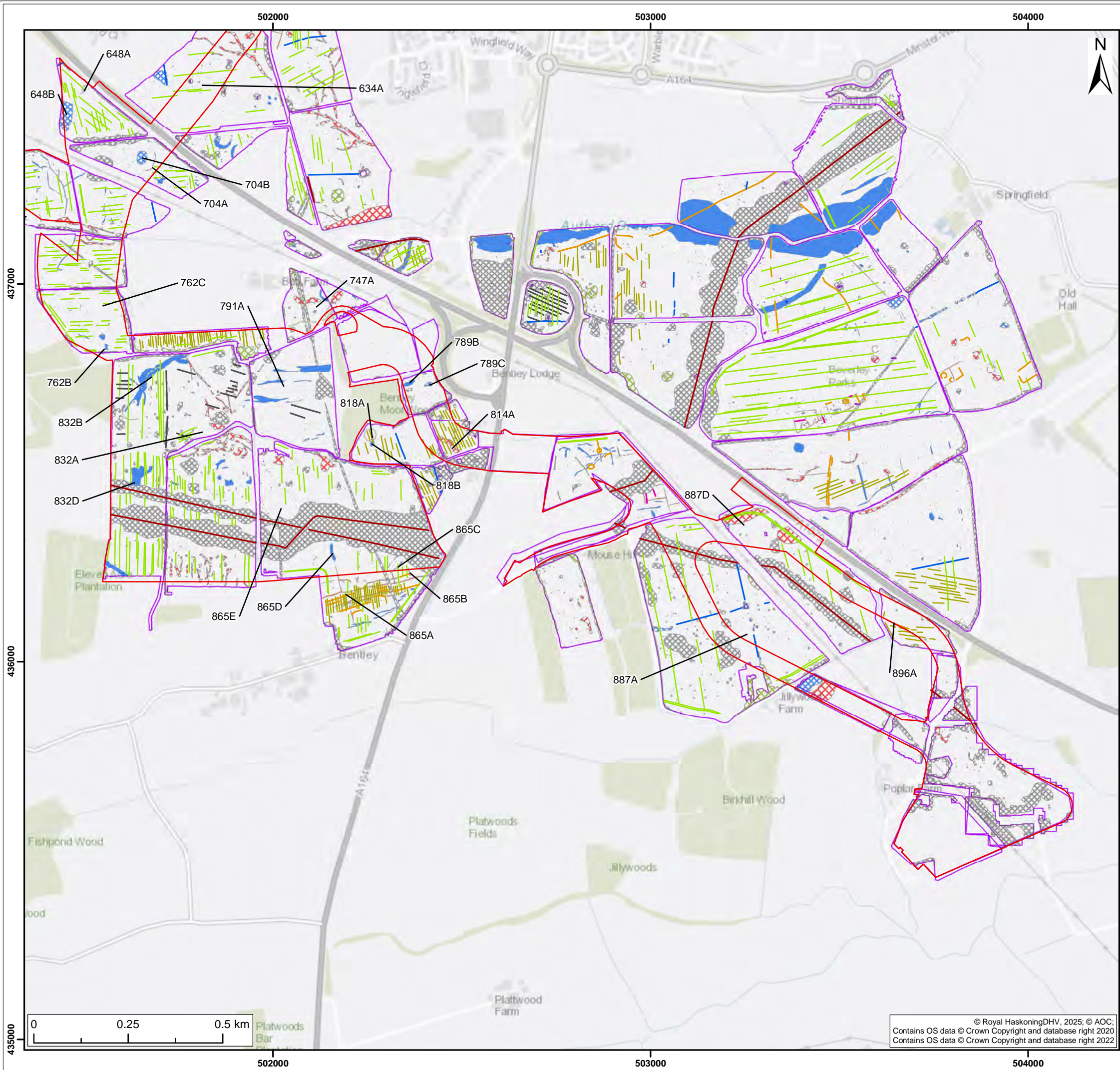
Co-ordinate system: British National Grid	Page Size: A3	Scale: 1:10,000
Project: Dogger Bank South Offshore Wind Farms	Report: Environmental Statement	











Legend:

Onshore Development Area  
Survey Extents

**Geophysical Survey Interpretation Line**

Trend (Drain)  
Trend (Historic)  
Trend (Plough)  
Trend (Poss Arch)  
Trend (Probable Archaeology)  
Trend (Ridge and Furrow)  
Trend (Service)

**Geophysical Survey Interpretation Polygon**

Anomaly (Agricultural)  
Anomaly (Geology)  
Anomaly (Historic)  
Spread (Unclear Origin)  
Anomaly (Probable Archaeology)  
Anomaly (Ferrous / Iron Spike)  
Anomaly (Unclear)  
Spread (Agricultural)  
Spread (Ferrous/Iron Spike)  
Spread (Geology)  
Spread (Historic)  
Spread (Mag Disturbance)  
Spread (Possible Archaeology)  
Spread (Probable Archaeology)  
Anomaly (Possible Archaeology)

Note: Please see appendix 22-7 for detailed geophysical survey figures

S4	P03	12/06/2025	Suitable for stage approval	SM	MJ	ND
S3	P02	31/01/2024	Suitable for review & comment	SB	MJ	ND
S2	P01	29/11/2023	Suitable for information	JH	SB	MJ
SUI	REV	DATE	DESCRIPTION	DRW	CHK	APR

Title:

Summary of Geophysical Survey Data

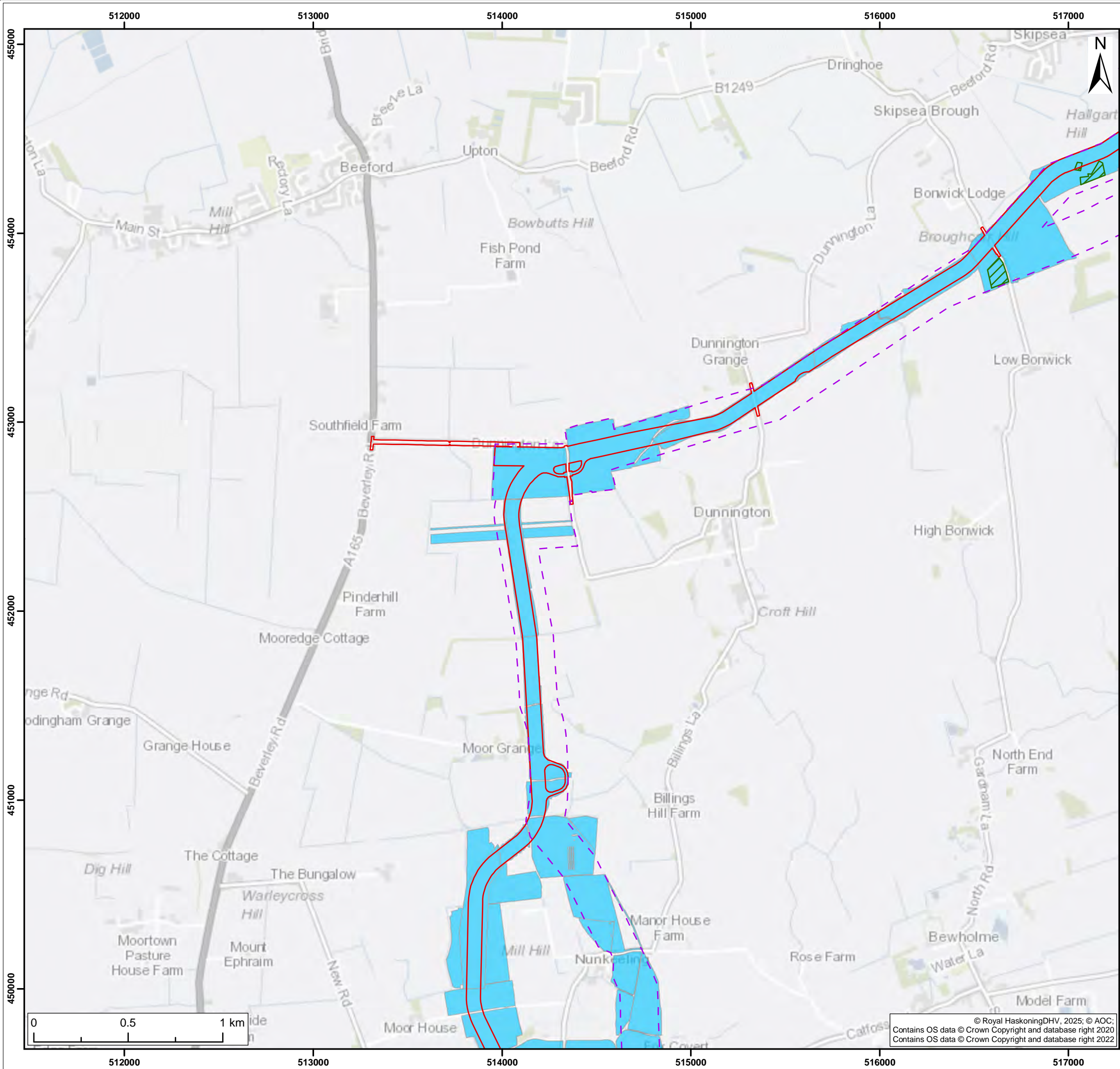
Figure: 22-4m Drawing No: PC2340-RHD-ON-ZZ-DR-Z-0656

Co-ordinate system: British National Grid	Page Size: A3	Scale: 1:10,000
Project: Dogger Bank South Offshore Wind Farms	Report: Environmental Statement	









- Legend:
- Onshore Development Area
  - PEIR Onshore Development Area
  - Geophysical survey coverage to date
  - Areas identified to avoid from geophysical survey

S4	P03	12/06/2025	Suitable for stage approval	SM	MJ	ND
S3	P02	31/01/2024	Suitable for review & comment	SB	MJ	ND
S2	P01	29/11/2023	Suitable for information	JH	SB	MJ
SUI	REV	DATE	DESCRIPTION	DRW	CHK	APR

Title:  
Geophysical data used to inform route refinement

Figure: 22-5b      Drawing No: PC2340-RHD-ON-ZZ-DR-Z-0658

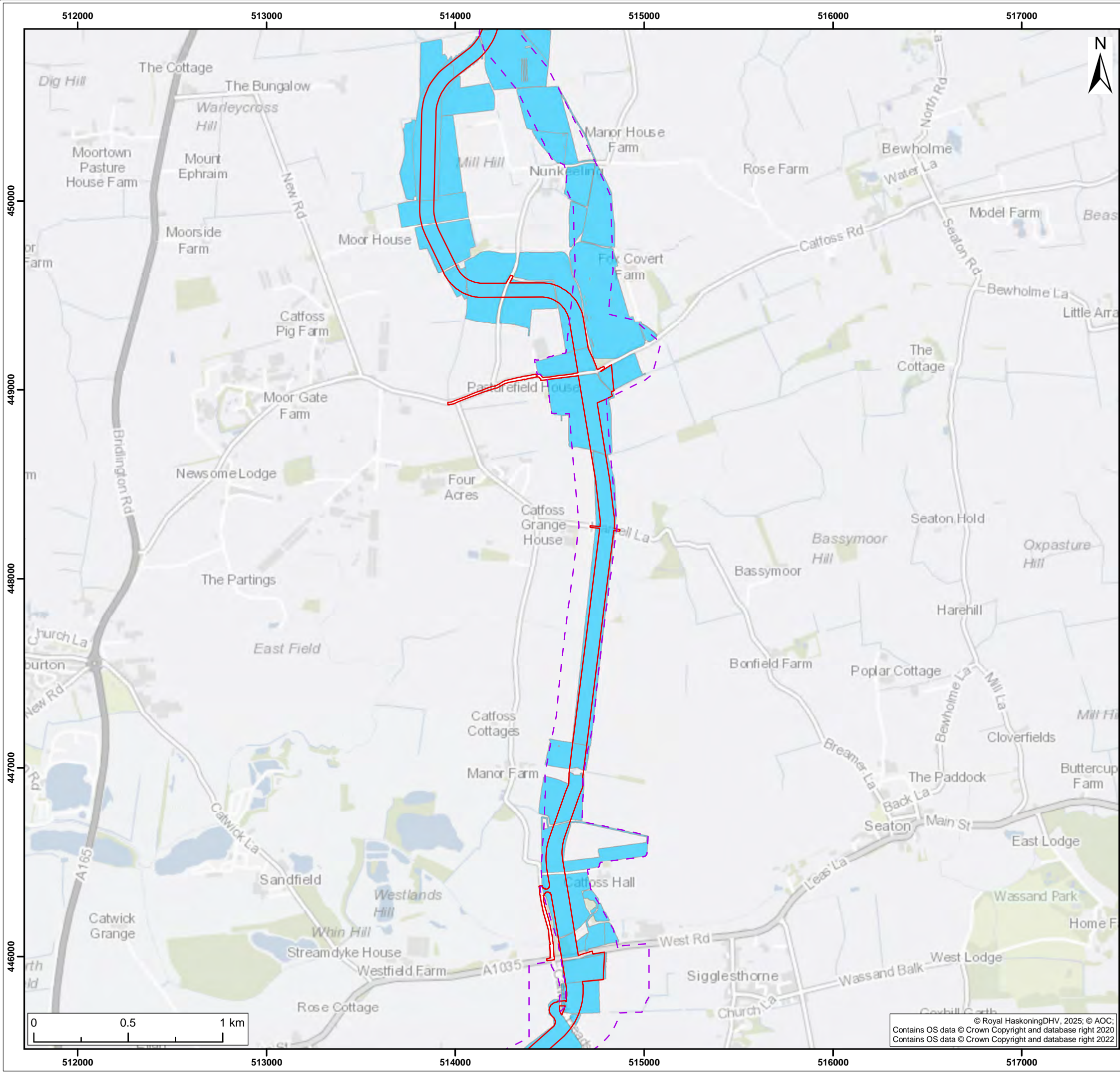
Co-ordinate system: British National Grid	Page Size: A3	Scale: 1:20,000
--	------------------	--------------------

Project: Dogger Bank South Offshore Wind Farms	Report: Environmental Statement
---	------------------------------------



© Royal HaskoningDHV, 2025; © AOC;  
Contains OS data © Crown Copyright and database right 2020  
Contains OS data © Crown Copyright and database right 2022





- Legend:
- Onshore Development Area
  - PEIR Onshore Development Area
  - Geophysical survey coverage to date
  - Areas identified to avoid from geophysical survey

S4	P03	12/06/2025	Suitable for stage approval	SM	MJ	ND
S3	P02	31/01/2024	Suitable for review & comment	SB	MJ	ND
S2	P01	29/11/2023	Suitable for information	JH	SB	MJ
SUI	REV	DATE	DESCRIPTION	DRW	CHK	APR

Title:  
Geophysical data used to inform route refinement

Figure: 22-5c Drawing No: PC2340-RHD-ON-ZZ-DR-Z-0658

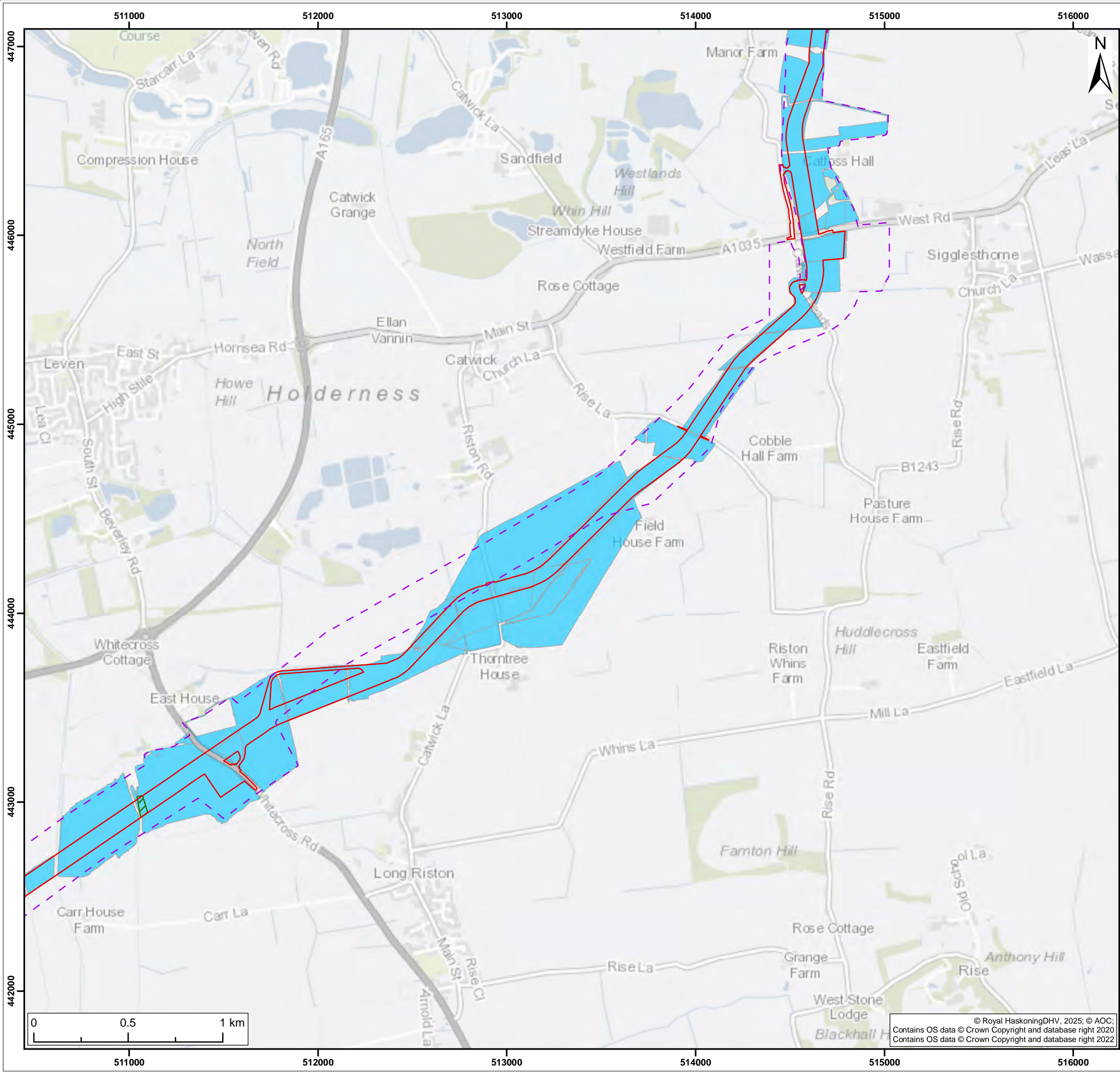
Co-ordinate system: British National Grid Page Size: A3 Scale: 1:20,000

Project: Dogger Bank South Offshore Wind Farms Report: Environmental Statement



© Royal HaskoningDHV, 2025; © AOC;  
Contains OS data © Crown Copyright and database right 2020  
Contains OS data © Crown Copyright and database right 2022





- Legend:
- Onshore Development Area
  - PEIR Onshore Development Area
  - Geophysical survey coverage to date
  - Areas identified to avoid from geophysical survey

S4	P03	12/06/2025	Suitable for stage approval	SM	MJ	ND
S3	P02	31/01/2024	Suitable for review & comment	SB	MJ	ND
S2	P01	29/11/2023	Suitable for information	JH	SB	MJ
SUI	REV	DATE	DESCRIPTION	DRW	CHK	APR

Title:  
  
Geophysical data used to inform route refinement

Figure: 22-5d    Drawing No: PC2340-RHD-ON-ZZ-DR-Z-0658

Co-ordinate system: British National Grid    Page Size: A3    Scale: 1:20,000

Project: Dogger Bank South Offshore Wind Farms    Report: Environmental Statement







- Legend:
- Onshore Development Area
  - PEIR Onshore Development Area
  - Geophysical survey coverage to date
  - Areas identified to avoid from geophysical survey

S4	P03	12/06/2025	Suitable for stage approval	SM	MJ	ND
S3	P02	31/01/2024	Suitable for review & comment	SB	MJ	ND
S2	P01	29/11/2023	Suitable for information	JH	SB	MJ
SUI	REV	DATE	DESCRIPTION	DRW	CHK	APR

Title:

Geophysical data used to inform route refinement

Figure: 22-5e Drawing No: PC2340-RHD-ON-ZZ-DR-Z-0658

Co-ordinate system: British National Grid Page Size: A3 Scale: 1:20,000

Project: Dogger Bank South Offshore Wind Farms Report: Environmental Statement







- Legend:
- Onshore Development Area
  - PEIR Onshore Development Area
  - Geophysical survey coverage to date
  - Areas identified to avoid from geophysical survey

S4	P03	12/06/2025	Suitable for stage approval	SM	MJ	ND
S3	P02	31/01/2024	Suitable for review & comment	SB	MJ	ND
S2	P01	29/11/2023	Suitable for information	JH	SB	MJ
SUI	REV	DATE	DESCRIPTION	DRW	CHK	APR

Title:

Geophysical data used to inform route refinement

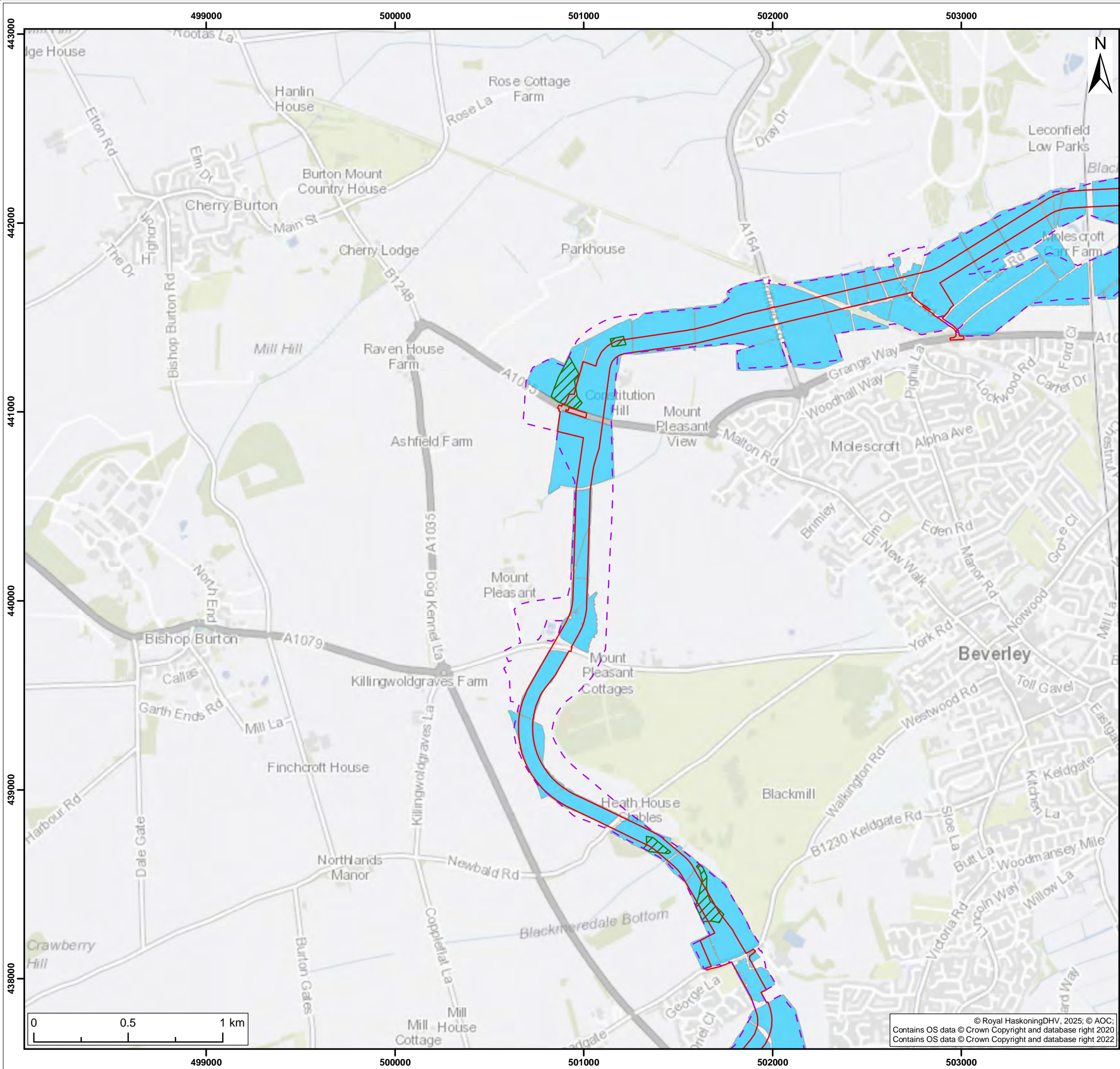
Figure: 22-5f Drawing No: PC2340-RHD-ON-ZZ-DR-Z-0658

Co-ordinate system: British National Grid Page Size: A3 Scale: 1:20,000

Project: Dogger Bank South Offshore Wind Farms Report: Environmental Statement







- Legend:
- Onshore Development Area
  - PEIR Onshore Development Area
  - Geophysical survey coverage to date
  - Areas identified to avoid from geophysical survey

S4	P03	12/06/2025	Suitable for stage approval	SM	MJ	ND
S3	P02	31/01/2024	Suitable for review & comment	SB	MJ	ND
S2	P01	29/11/2023	Suitable for information	JH	SB	MJ
SUI	REV	DATE	DESCRIPTION	DRW	CHK	APR

Title:  
Geophysical data used to inform route refinement

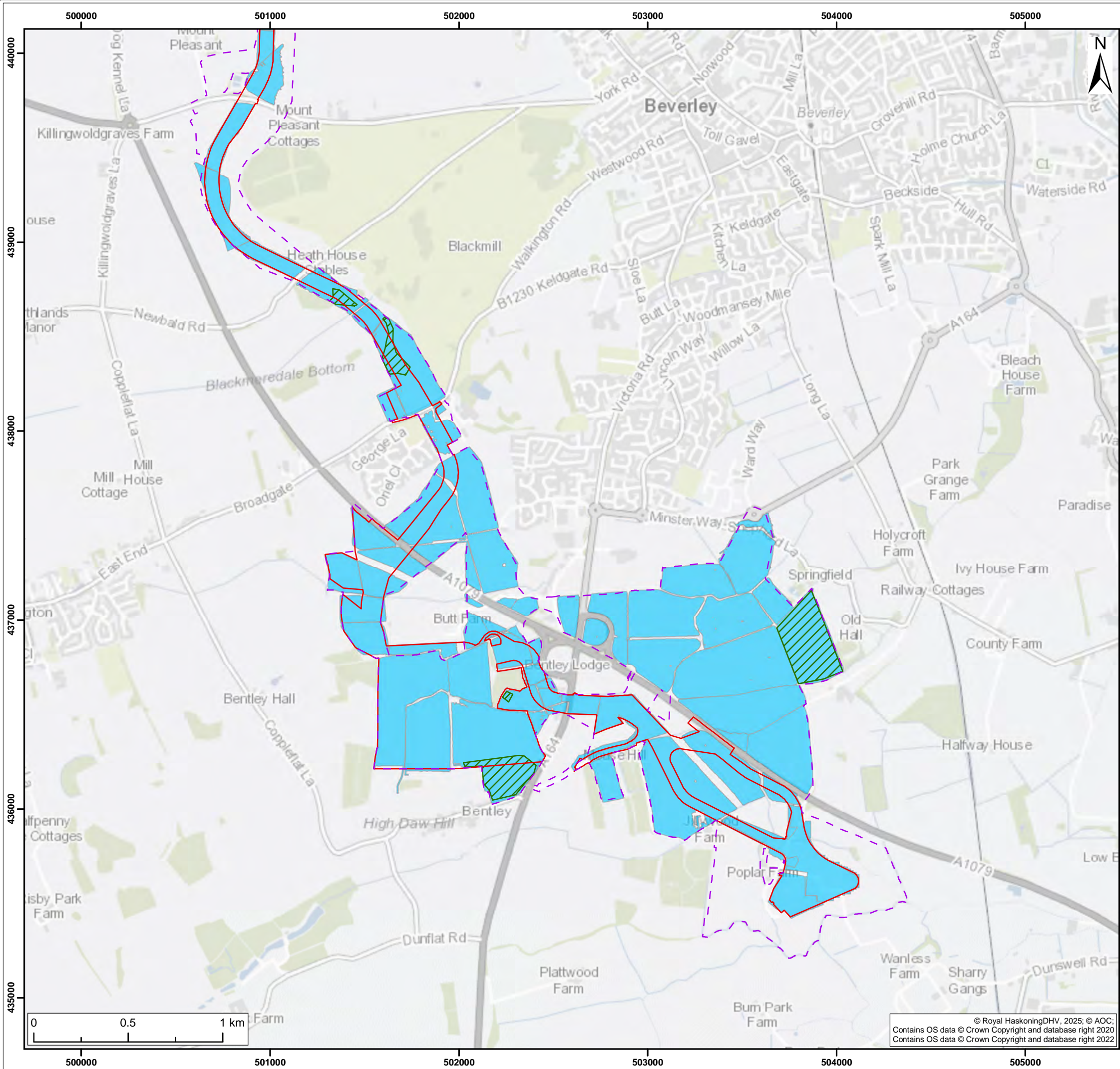
Figure: 22-5g Drawing No: PC2340-RHD-ON-ZZ-DR-Z-0658

Co-ordinate system: British National Grid Page Size: A3 Scale: 1:20,000

Project: Dogger Bank South Offshore Wind Farms Report: Environmental Statement







- Legend:
- Onshore Development Area
  - PEIR Onshore Development Area
  - Geophysical survey coverage to date
  - Areas identified to avoid from geophysical survey

S4	P03	12/06/2025	Suitable for stage approval	SM	MJ	ND
S3	P02	31/01/2024	Suitable for review & comment	SB	MJ	ND
S2	P01	29/11/2023	Suitable for information	JH	SB	MJ
SUI	REV	DATE	DESCRIPTION	DRW	CHK	APR

Title:  
Geophysical data used to inform route refinement

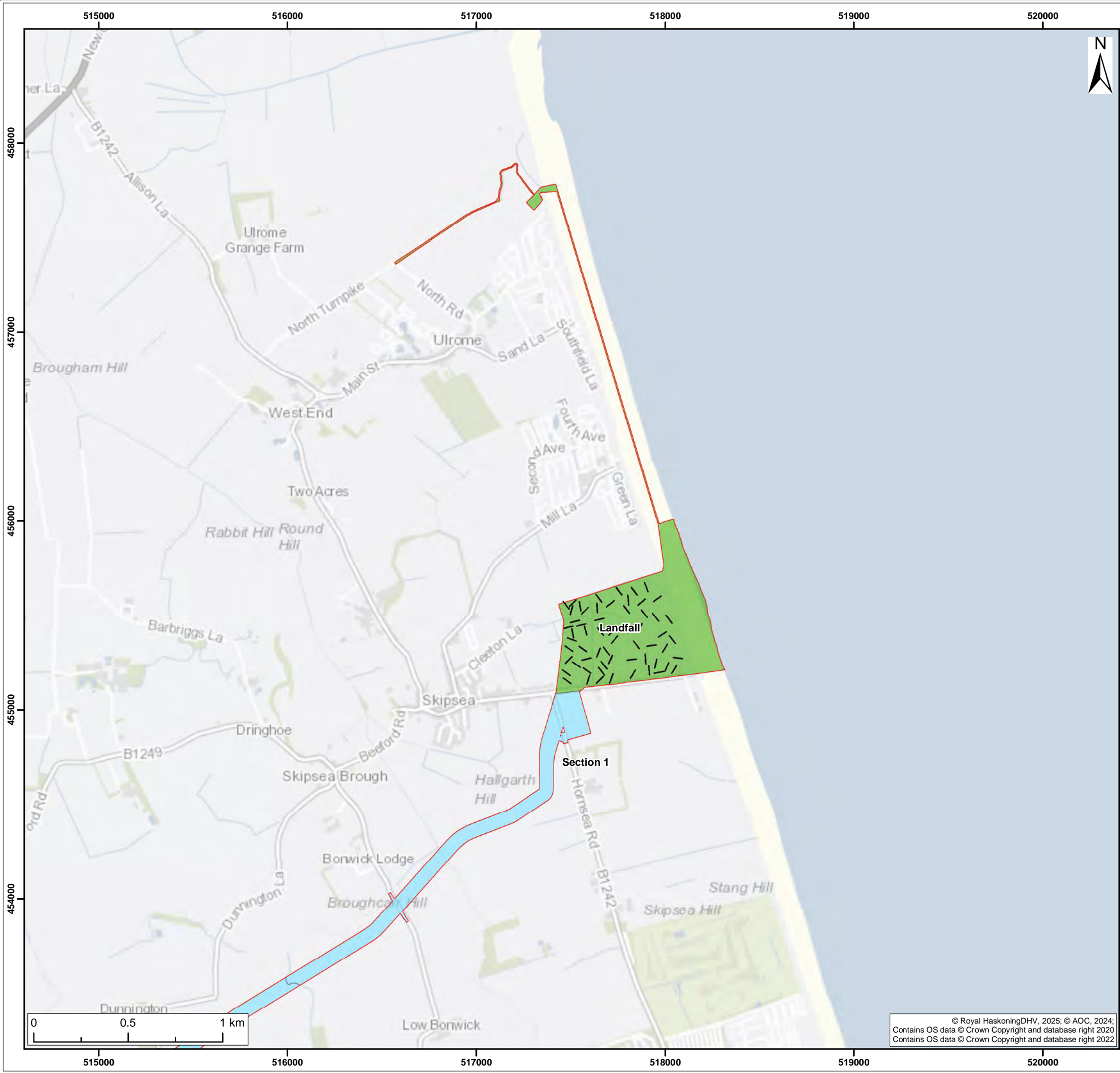
Figure: 22-5h Drawing No: PC2340-RHD-ON-ZZ-DR-Z-0658

Co-ordinate system: British National Grid Page Size: A3 Scale: 1:20,000

Project: Dogger Bank South Offshore Wind Farms Report: Environmental Statement







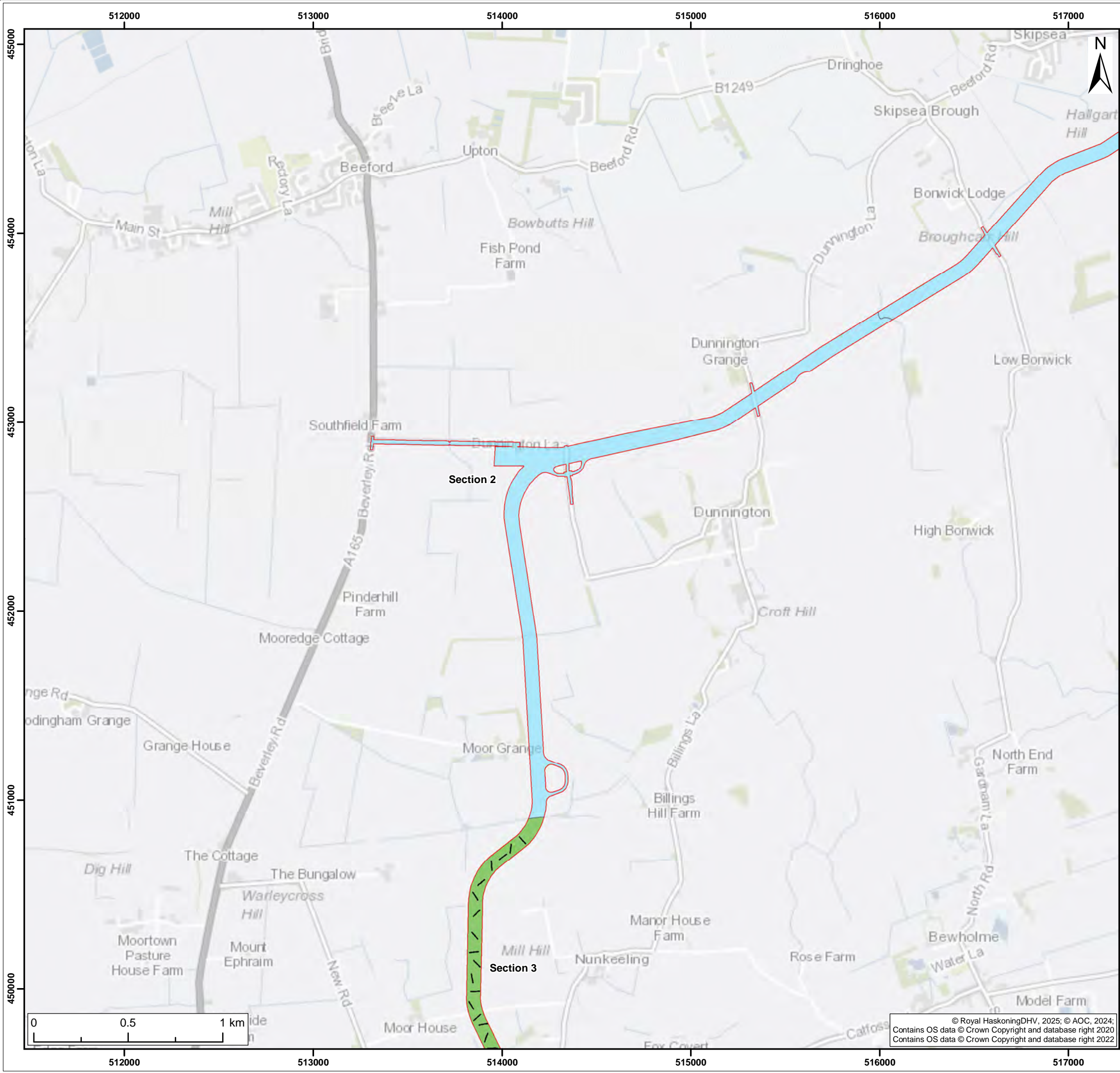
- Legend:
- Onshore Development Area
  - Completed trenches
- Trial Trenching Sections**
- Completed
  - Sections

S2	P01	17/06/2025	Suitable for information		SM	MJ ND
SUI	REV	DATE	DESCRIPTION		DRW	CHK APR
Title:						
Archaeological Trial Trenching Completed to Date						
Figure: 22-6a		Drawing No: PC2340-RHD-ON-ZZ-DR-Z-1095				
Co-ordinate system:			Page Size:	Scale:		
British National Grid			A3	1:20,000		
Project:			Report:			
Dogger Bank South Offshore Wind Farms			Environmental Statement			



© Royal HaskoningDHV, 2025; © AOC, 2024;  
Contains OS data © Crown Copyright and database right 2020  
Contains OS data © Crown Copyright and database right 2022





- Legend:
- Onshore Development Area
  - Completed trenches
- Trial Trenching Sections**
- Completed
  - Sections

S2	P01	17/06/2025	Suitable for information	SM	MJ	ND
SUI	REV	DATE	DESCRIPTION	DRW	CHK	APR

Title:

Archaeological Trial Trenching Completed to Date

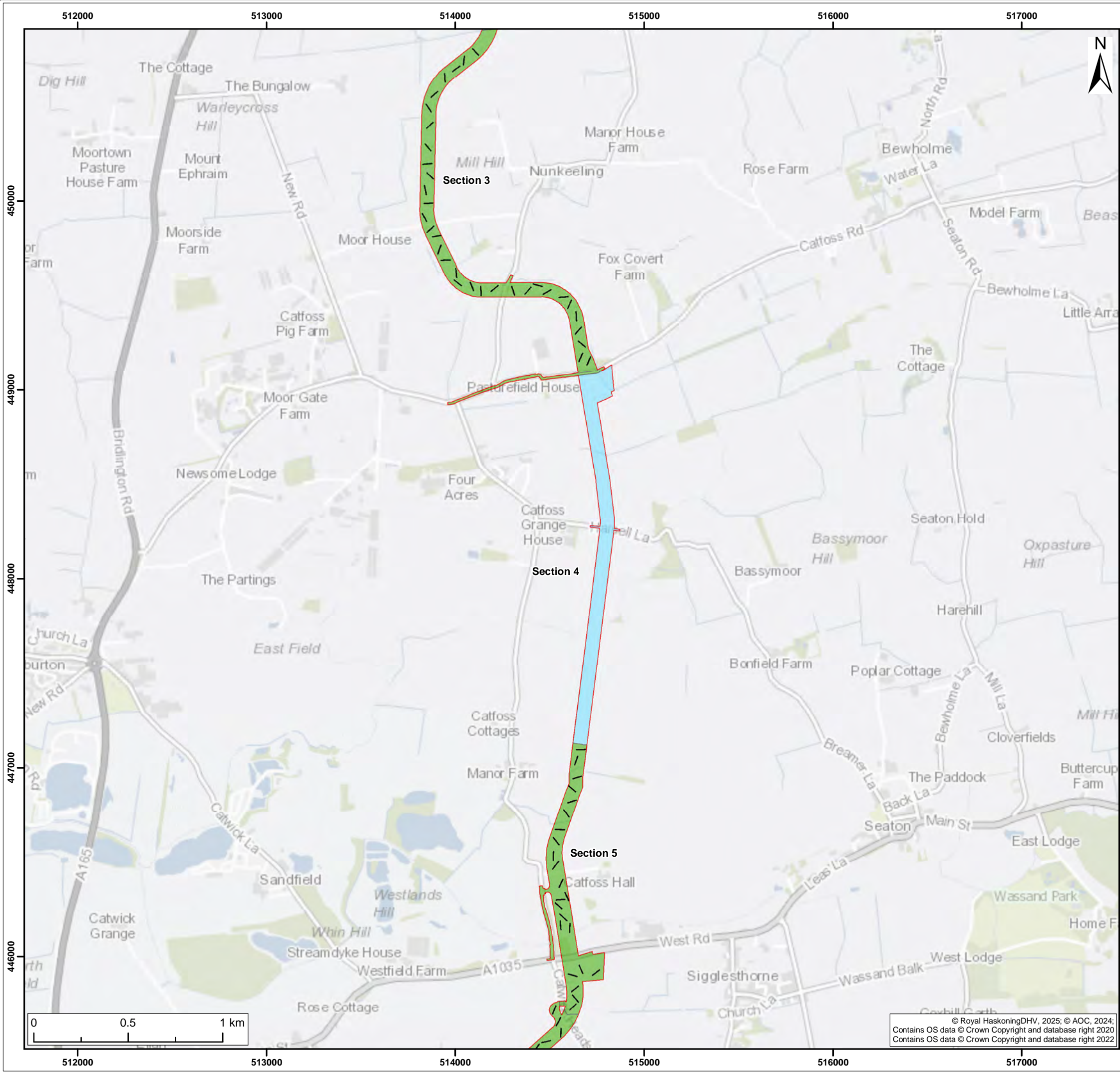
Figure: 22-6b Drawing No: PC2340-RHD-ON-ZZ-DR-Z-1095

Co-ordinate system: British National Grid	Page Size: A3	Scale: 1:20,000
--	------------------	--------------------

Project: Dogger Bank South Offshore Wind Farms	Report: Environmental Statement
--	---------------------------------------







- Legend:
- Onshore Development Area
  - Completed trenches
- Trial Trenching Sections**
- Completed
  - Sections

S2	P01	17/06/2025	Suitable for information	SM	MJ	ND
SUI	REV	DATE	DESCRIPTION	DRW	CHK	APR

Title:

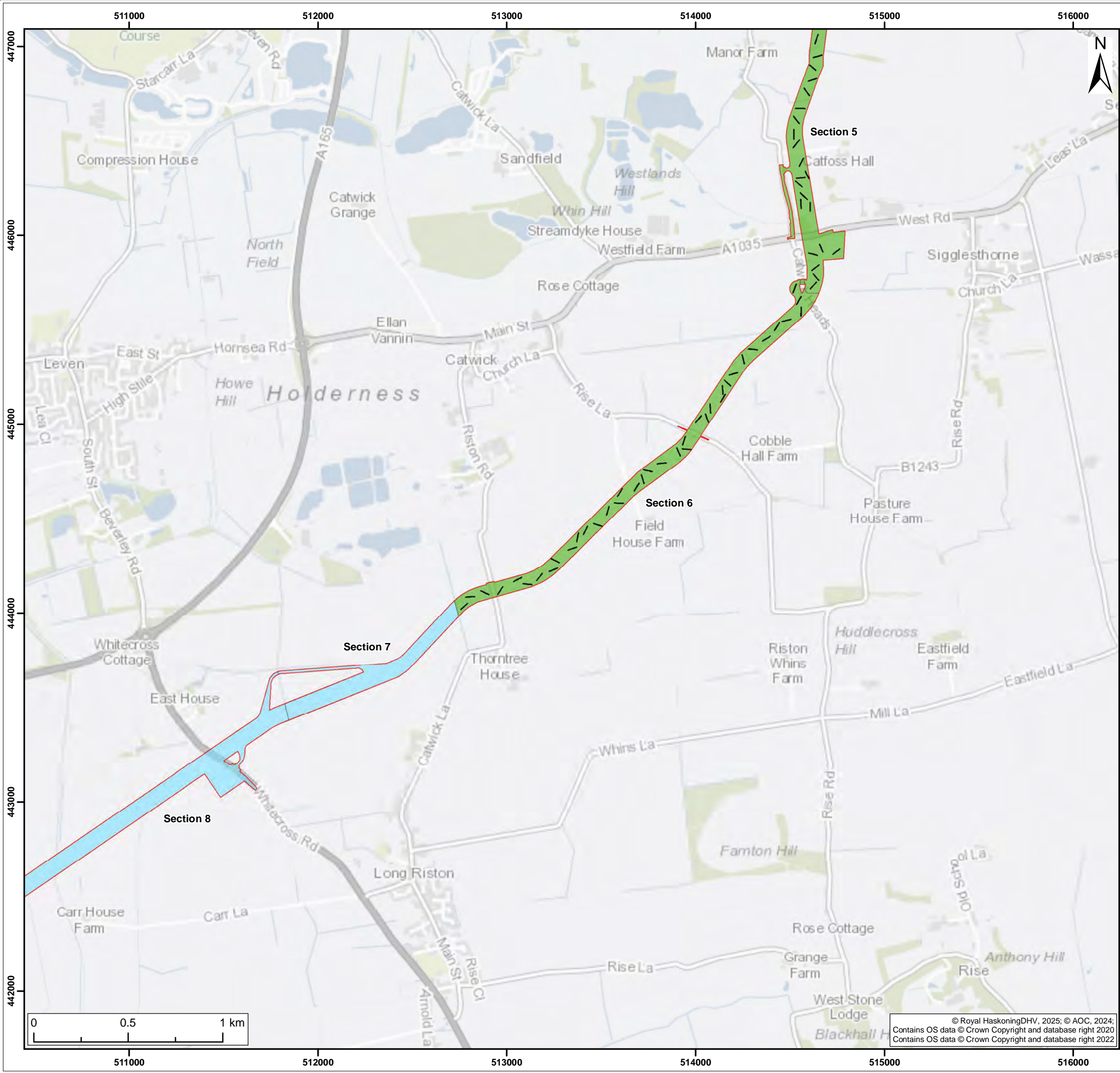
Archaeological Trial Trenching Completed to Date

Figure: 22-6c Drawing No: PC2340-RHD-ON-ZZ-DR-Z-1095

Co-ordinate system: British National Grid	Page Size: A3	Scale: 1:20,000
Project: Dogger Bank South Offshore Wind Farms	Report: Environmental Statement	







- Legend:
- Onshore Development Area
  - Completed trenches
- Trial Trenching Sections**
- Completed
  - Sections

S2	P01	17/06/2025	Suitable for information	SM	MJ	ND
SUI	REV	DATE	DESCRIPTION	DRW	CHK	APR

Title:

Archaeological Trial Trenching Completed to Date

Figure: 22-6d    Drawing No: PC2340-RHD-ON-ZZ-DR-Z-1095

Co-ordinate system: British National Grid	Page Size: A3	Scale: 1:20,000
--	------------------	--------------------

Project: Dogger Bank South Offshore Wind Farms	Report: Environmental Statement
--	---------------------------------------











- Legend:
- Onshore Development Area
  - Completed trenches
- Trial Trenching Sections**
- Completed
  - Sections

S2	P01	17/06/2025	Suitable for information	SM	MJ	ND
SUI	REV	DATE	DESCRIPTION	DRW	CHK	APR

Title:

Archaeological Trial Trenching Completed to Date

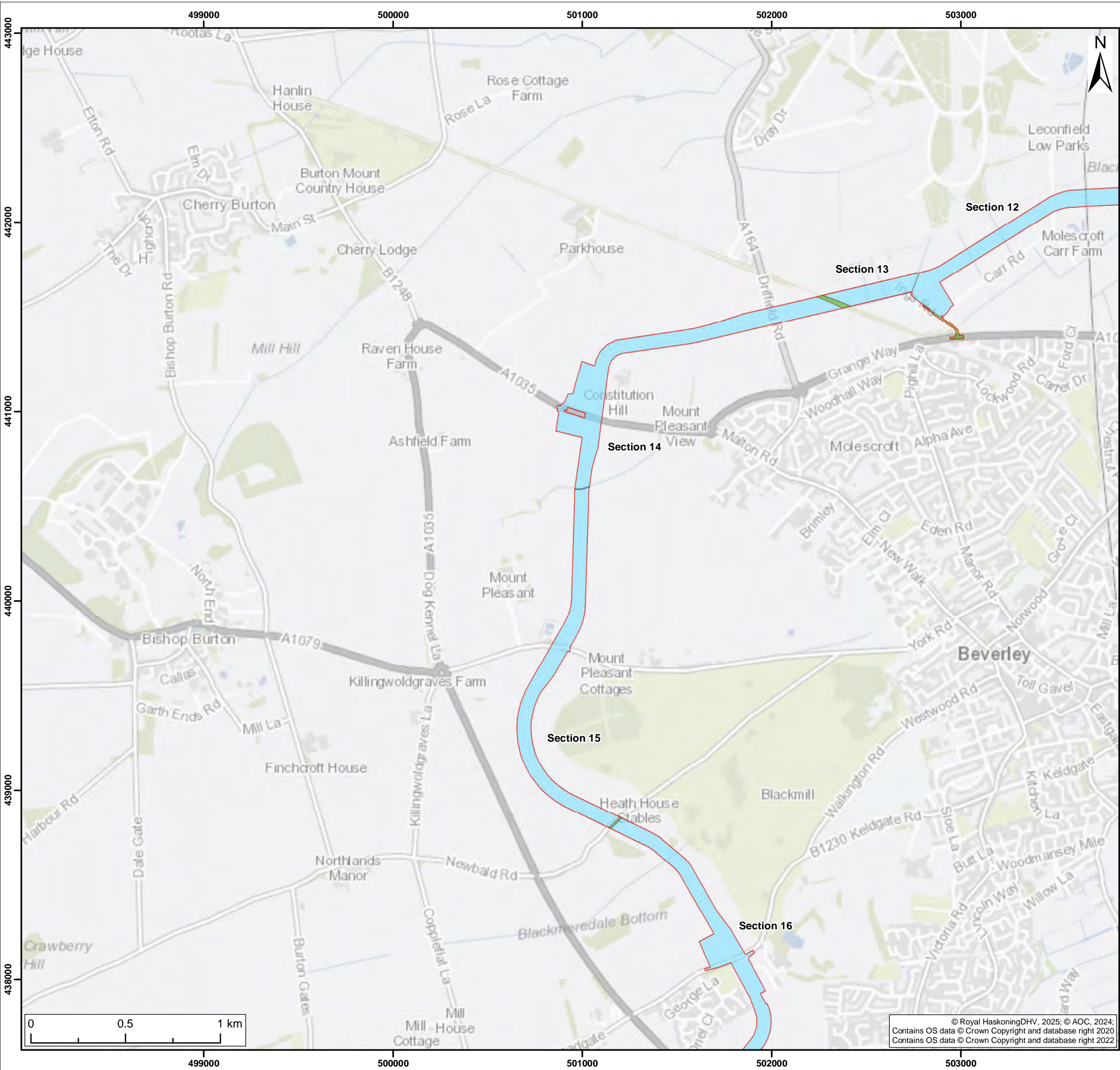
Figure: 22-6f Drawing No: PC2340-RHD-ON-ZZ-DR-Z-1095

Co-ordinate system: British National Grid	Page Size: A3	Scale: 1:20,000
Project: Dogger Bank South Offshore Wind Farms	Report: Environmental Statement	



© Royal HaskoningDHV, 2025; © AOC, 2024;  
Contains OS data © Crown Copyright and database right 2020  
Contains OS data © Crown Copyright and database right 2022





- Legend:
- Onshore Development Area
  - Completed trenches
- Trial Trenching Sections**
- Completed
  - Sections

S2	P01	17/06/2025	Suitable for information	SM	MJ	ND
SUI	REV	DATE	DESCRIPTION	DRW	CHK	APR

Title:

Archaeological Trial Trenching Completed to Date

Figure: 22-6g Drawing No: PC2340-RHD-ON-ZZ-DR-Z-1095

Co-ordinate system: British National Grid	Page Size: A3	Scale: 1:20,000
Project: Dogger Bank South Offshore Wind Farms	Report: Environmental Statement	



© Royal HaskoningDHV, 2025; © AOC, 2024;  
Contains OS data © Crown Copyright and database right 2020  
Contains OS data © Crown Copyright and database right 2022



